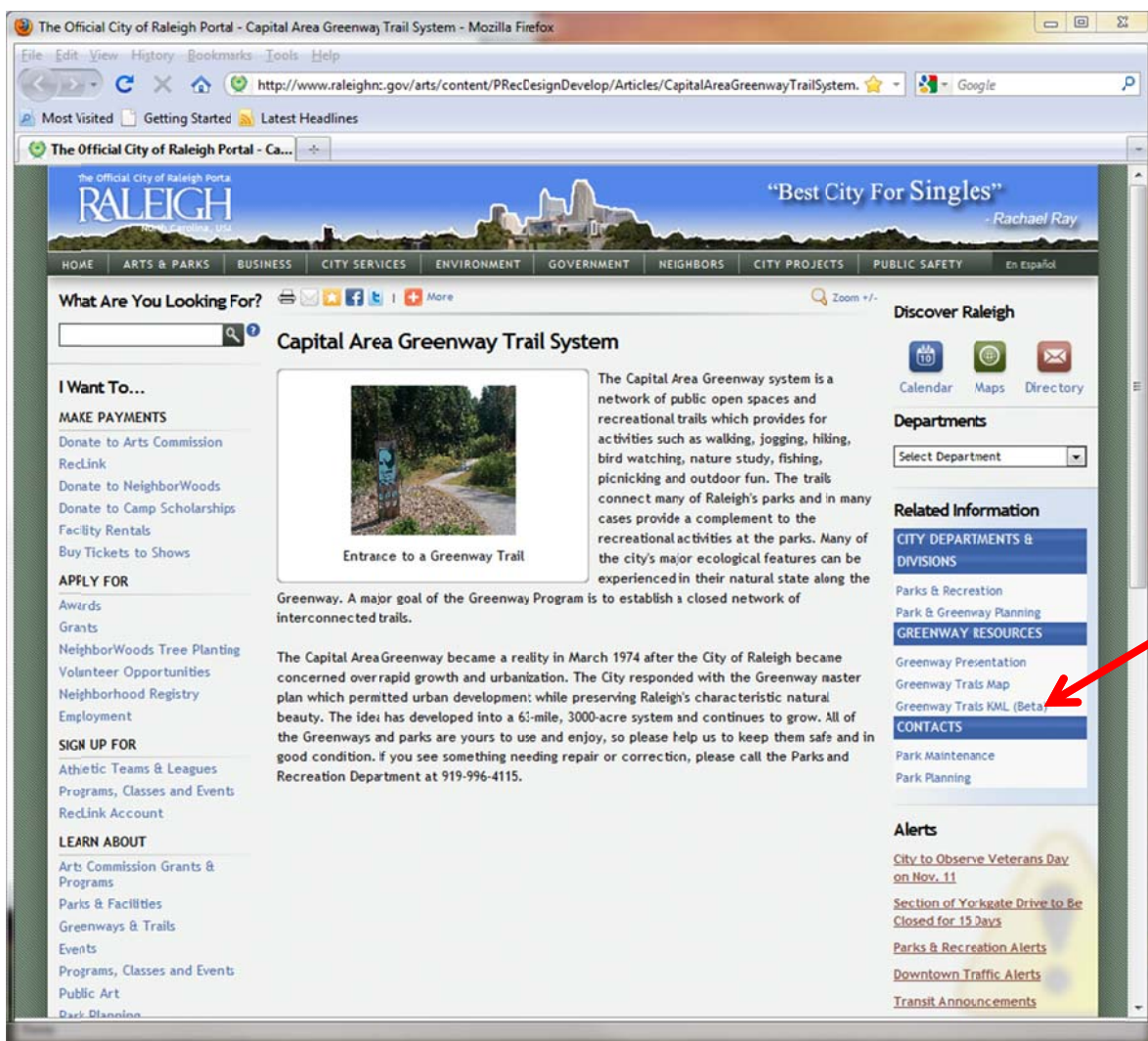


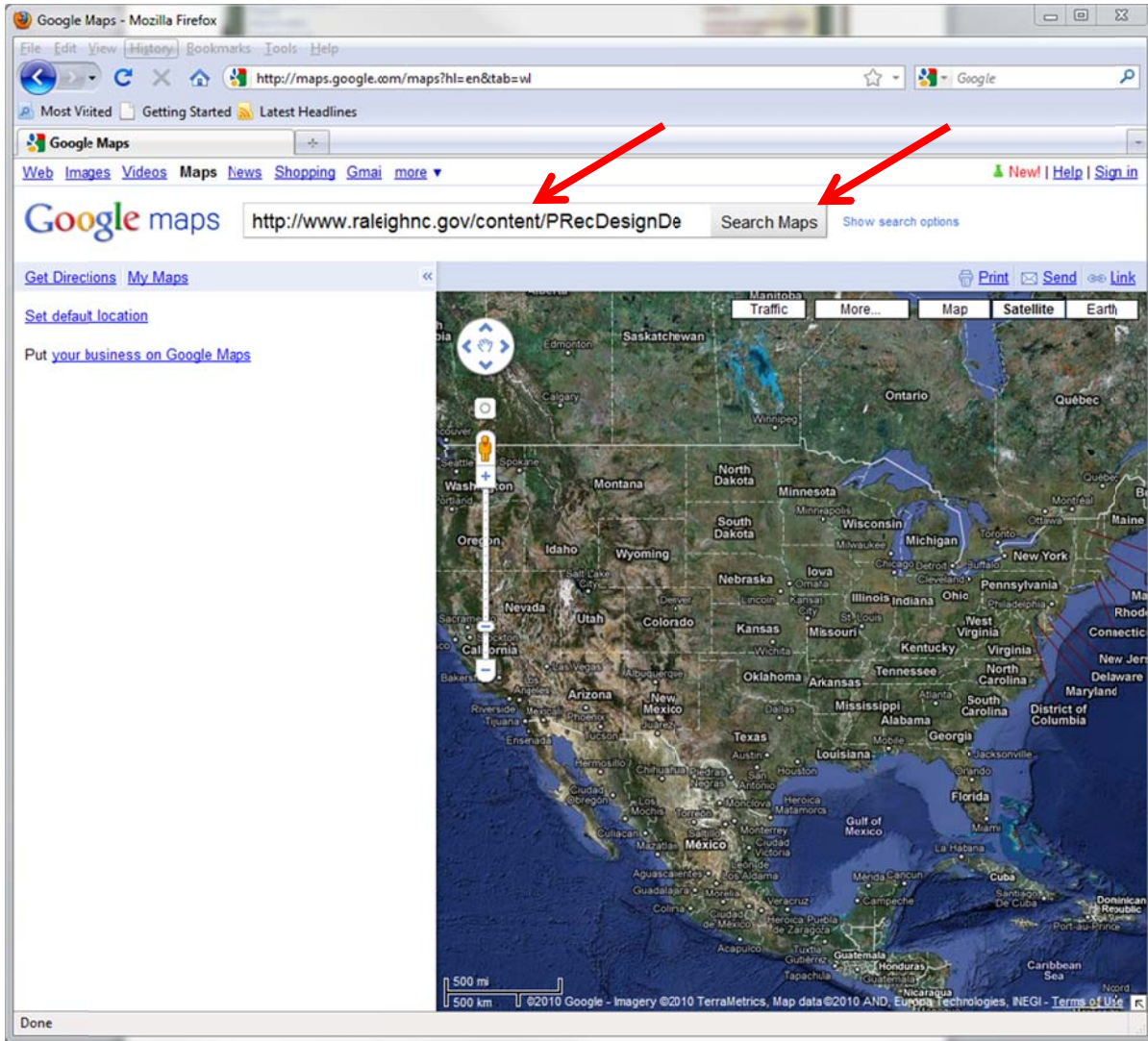
# Instructions for viewing the Greenway Trails KML using Mozilla Firefox and Google Maps

The City of Raleigh Parks and Recreation Department has created a KML file of the greenway trails and parking areas that comprise the Capital Area Greenway System. This KML is best viewed in Google Earth. If you would like to install Google Earth, please visit [www.google.com/earth](http://www.google.com/earth). If you would prefer, you may still access the traditional map via the City's website, or obtain a hard copy for free from the Parks and Recreation Department.

- Open Mozilla Firefox and navigate to the Capital Area Greenway Trail System page by keyword searching "Capital Area Greenway Trail System" on the City of Raleigh's website ([raleighnc.gov](http://raleighnc.gov)).
- Right click the on the **Greenway Trails KML** and choose **Copy Link Location**.



- Next, navigate to <http://www.google.com/maps>. Right click in the search box and click **Paste** on the menu. Once you have pasted the address into the search box you may click on **Search Maps**.



- Google Maps should then open the file and zoom in on Raleigh. You may now pan and zoom to see the trails. Please note: Parking areas and trail labels will display only once you have zoomed in to a certain level.

The Capital Area Greenway System - Google Maps - Mozilla Firefox

File Edit View History Bookmarks Tools Help

http://maps.google.com/maps?hl=en&tab=w

Most Visited Getting Started Latest Headlines

The Capital Area Greenway System - ...

Web Images Videos Maps News Shopping Gmail more


New! Help Sign in

Google maps http://www.raleighnc.gov/content/PRecDesignDe Search Maps Show search options

Get Directions My Maps Save to My Maps

Displaying content from [www.raleighnc.gov](http://www.raleighnc.gov)  
The content displayed below and overlaid onto this map is provided by a third party, and Google is not responsible for it. Information you enter below may become available to the third party.

The Capital Area Greenway System



The Capital Area Greenway (CAG) is a system of linear parks located along rivers, creeks, and streams that provide the opportunity for public recreation trails connecting citizens to many Raleigh parks and major attractions. The system is made up of over 68 miles of paved and unpaved trails. The Neuse River, Walnut Crabtree Creeks and their tributaries on the west of the Neuse and Richland Creek and Harris Creek to the east provide the framework for much of the Capital Area Greenway System. Many of the city's major ecological features can be experienced in their natural state along these water courses. We invite you to experience this network of interconnected trails whether for recreational use, wildlife viewing, or commuting.

This KML file is a representation of the greenway trails.

Done