# CORRIDOR PUBLIC MEETING MAP

*CITY OF RALEIGH*
*LEESVILLE ROAD WIDENING*
*FROM I-540 TO NEW LEESVILLE BOULEVARD*
*ROLL 1 OF 2*
*DATE: SEPTEMBER 29, 2011*

## LEGEND

- BUILDINGS
- EXISTING RIGHT OF WAY
- PROPOSED RIGHT OF WAY
- PROPOSED EASEMENTS
- EXISTING EASEMENTS
- EXISTING ROADWAY
- EXISTING ROADWAY TO BE REMOVED
- EXISTING ROADWAY TO BE RESURFACED
- PROPOSED ROADWAY
- PROPOSED STRUCTURES, ISLAND, CURB AND GUTTER
- EXISTING STRUCTURES, ISLAND, CURB AND GUTTER TO BE RETAINED
- EXISTING STRUCTURES, ISLAND, CURB AND GUTTER TO BE REMOVED
- CEMETERIES
- PROPOSED RIGHT OF WAY
- PROPERTY LINES
- CITY LIMITS
- EXISTING TRAFFIC SIGNAL
- PROPOSED TRAFFIC SIGNAL MODIFICATION

PRELIMINARY PLANS
DO NOT USE FOR CONSTRUCTION
DO NOT USE FOR R/W ACQUISITION

100 50 0 100 200
SCALE


PLANS PREPARED BY :
AECOM
701 Corporate Center Drive, Suite 475
Raleigh, NC 27607
(919) 854-6200 - (919) 854-6259(FAX)
CONTACT: Len Hill


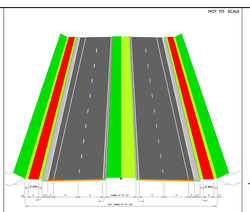











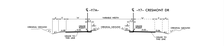

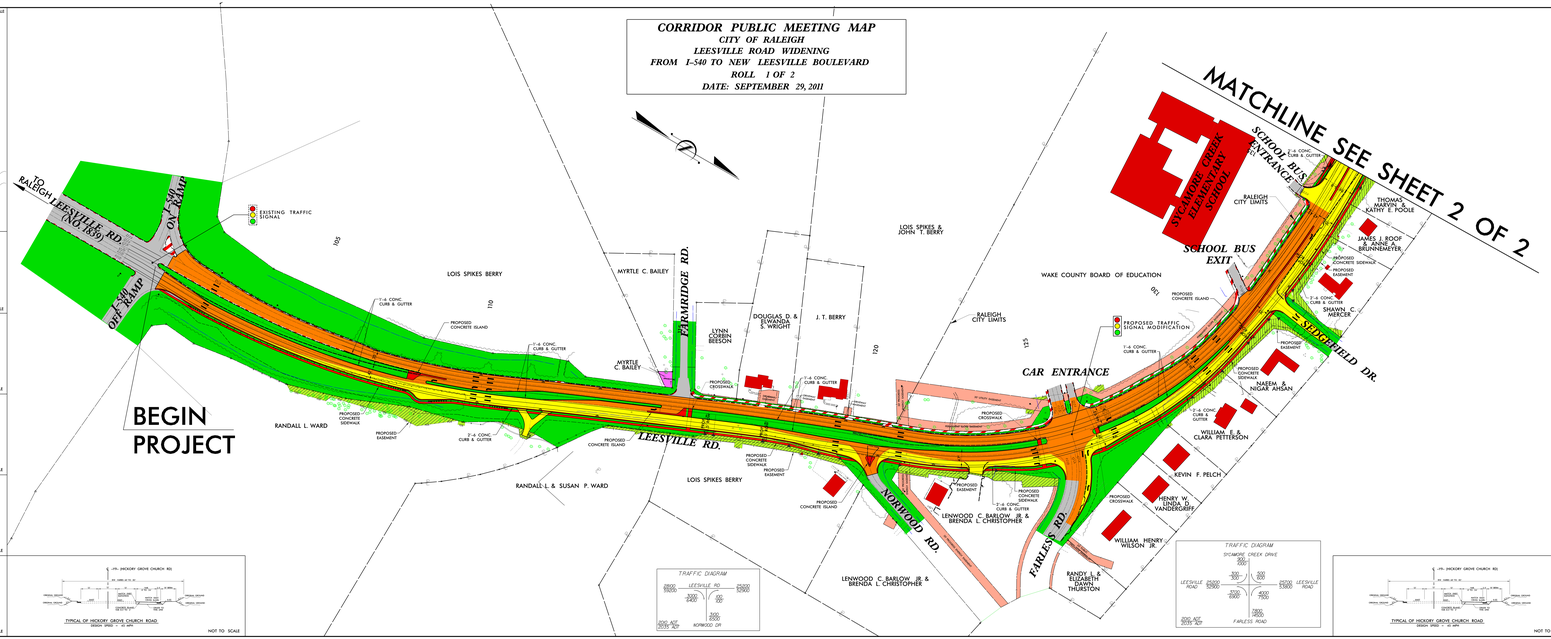


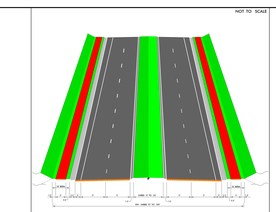













## LEGEND

- BUILDINGS
- EXISTING RIGHT OF WAY
- PROPOSED RIGHT OF WAY
- PROPOSED EASEMENTS
- EXISTING EASEMENTS
- EXISTING ROADWAY
- EXISTING ROADWAY TO BE REMOVED
- EXISTING ROADWAY TO BE RESURFACED
- PROPOSED ROADWAY
- PROPOSED STRUCTURES, ISLAND, CURB AND GUTTER
- EXISTING STRUCTURES, ISLAND, CURB AND GUTTER TO BE RETAINED
- EXISTING STRUCTURES, ISLAND, CURB AND GUTTER TO BE REMOVED
- CEMETERIES
- PROPOSED RIGHT OF WAY
- PROPERTY LINES
- CITY LIMITS
- EXISTING TRAFFIC SIGNAL
- PROPOSED TRAFFIC SIGNAL MODIFICATION

PRELIMINARY PLANS
DO NOT USE FOR CONSTRUCTION
DO NOT USE FOR R/W ACQUISITION

100 50 0 100 200
SCALE

PLANS PREPARED BY :
AECOM
701 Corporate Center Drive, Suite 475
Raleigh, NC 27607
(919) 854-6200 - (919) 854-6259(FAX)
CONTACT: Len Hill

## LEGEND

- BUILDINGS
- EXISTING RIGHT OF WAY
- PROPOSED RIGHT OF WAY
- PROPOSED EASEMENTS
- EXISTING EASEMENTS
- EXISTING ROADWAY
- EXISTING ROADWAY TO BE REMOVED
- EXISTING ROADWAY TO BE RESURFACED
- PROPOSED ROADWAY
- PROPOSED STRUCTURES, ISLAND, CURB AND GUTTER
- EXISTING STRUCTURES, ISLAND, CURB AND GUTTER TO BE RETAINED
- EXISTING STRUCTURES, ISLAND, CURB AND GUTTER TO BE REMOVED
- CEMETERIES
- PROPOSED RIGHT OF WAY
- PROPERTY LINES
- CITY LIMITS
- EXISTING TRAFFIC SIGNAL
- PROPOSED TRAFFIC SIGNAL MODIFICATION

PRELIMINARY PLANS
DO NOT USE FOR CONSTRUCTION
DO NOT USE FOR R/W ACQUISITION

100 50 0 100 200
SCALE


PLANS PREPARED BY :
AECOM
701 Corporate Center Drive, Suite 475
Raleigh, NC 27607
(919) 854-6200 - (919) 854-6259(FAX)
CONTACT: Len Hill


NOT TO SCALE

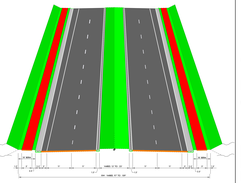






MATCHLINE SEE SHEET 1 OF 2

# CORRIDOR PUBLIC MEETING MAP
## CITY OF RALEIGH
## LEESVILLE ROAD WIDENING
## FROM I-540 TO NEW LEESVILLE BOULEVARD
## ROLL 2 OF 2
## DATE: SEPTEMBER 29, 2011

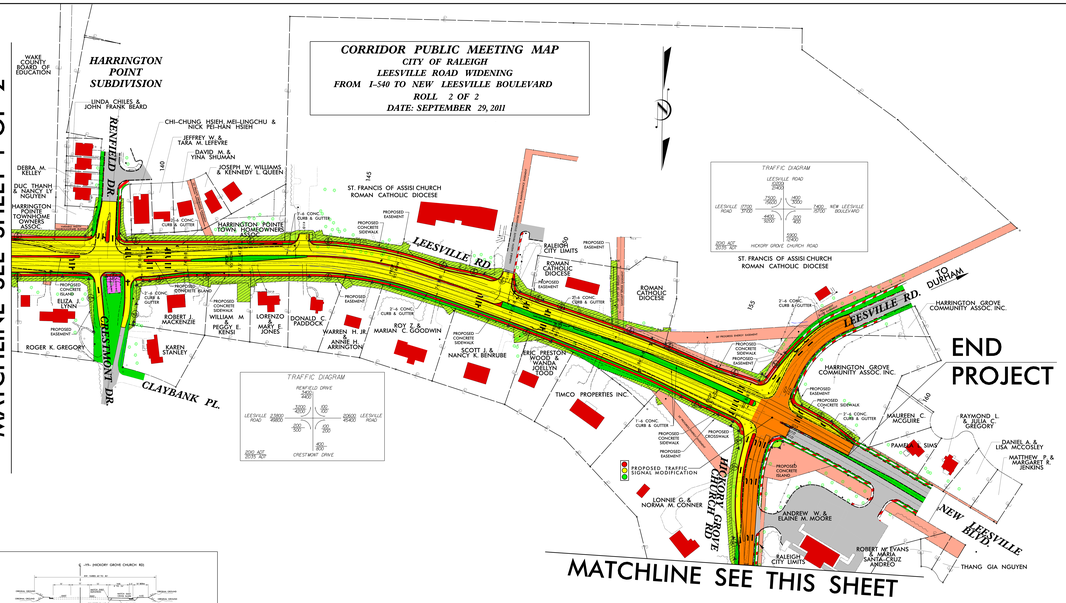


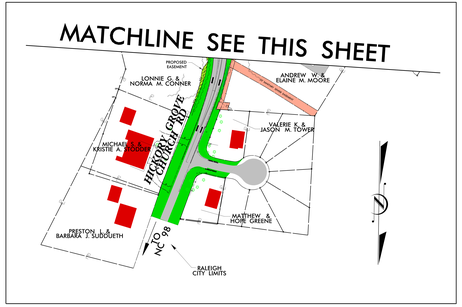

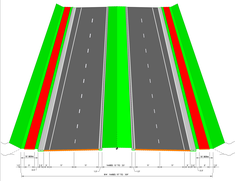








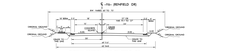

## LEGEND

- BUILDINGS
- EXISTING RIGHT OF WAY
- PROPOSED RIGHT OF WAY
- PROPOSED EASEMENTS
- EXISTING EASEMENTS
- EXISTING ROADWAY
- EXISTING ROADWAY TO BE REMOVED
- EXISTING ROADWAY TO BE RESURFACED
- PROPOSED ROADWAY
- PROPOSED STRUCTURES, ISLAND, CURB AND GUTTER
- EXISTING STRUCTURES, ISLAND, CURB AND GUTTER TO BE RETAINED
- EXISTING STRUCTURES, ISLAND, CURB AND GUTTER TO BE REMOVED
- CEMETERIES
- PROPOSED RIGHT OF WAY
- PROPERTY LINES
- CITY LIMITS
- EXISTING TRAFFIC SIGNAL
- PROPOSED TRAFFIC SIGNAL MODIFICATION

PRELIMINARY PLANS
DO NOT USE FOR CONSTRUCTION
DO NOT USE FOR R/W ACQUISITION

100 50 0 100 200
SCALE

PLANS PREPARED BY :
AECOM
701 Corporate Center Drive, Suite 475
Raleigh, NC 27607
(919) 854-6200 - (919) 854-6259(FAX)
CONTACT: Len Hill