SANDY FORKS ROAD
25% CORRIDOR
PUBLIC MEETING MAP

RK&K

CITY OF RALEIGH
PUBLIC WORKS DEPARTMENT

LEGEND

- EXISTING RIGHT OF WAY
- EXISTING UTILITY EASEMENT
- PROPOSED RIGHT OF WAY
- PROPOSED EASEMENTS
- PROPOSED WIDENING
- PROPOSED RECONSTRUCTION
- PROPOSED STRUCTURES, ISLAND, CURB AND GUTTER
- EXISTING TO BE RETAINED
- PROPOSED STORMWATER MANAGEMENT SITE
- EXISTING PROPERTY LINE
- EXISTING TRAFFIC SIGNAL

TYPICAL SECTION

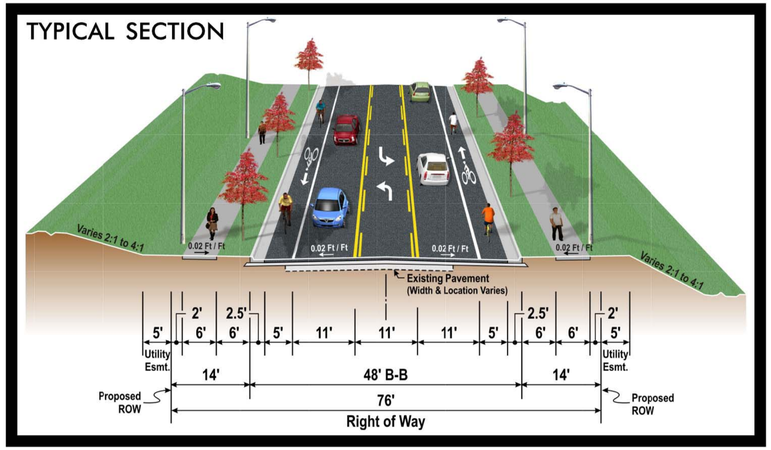
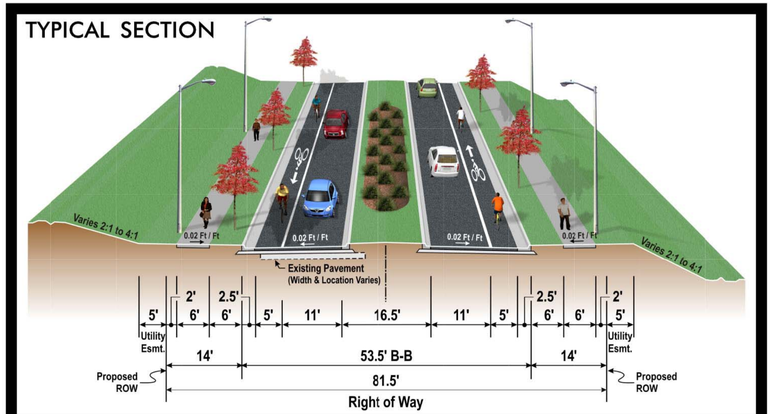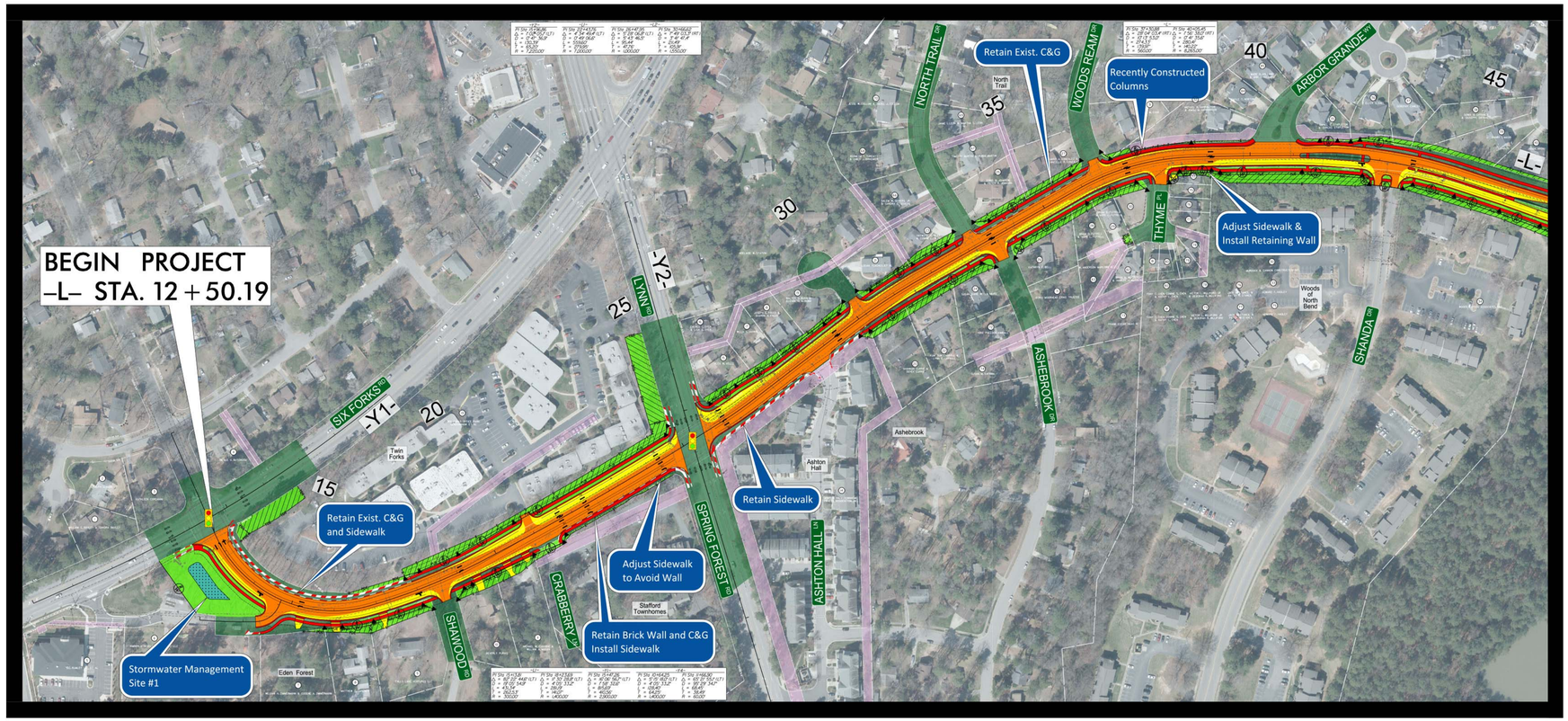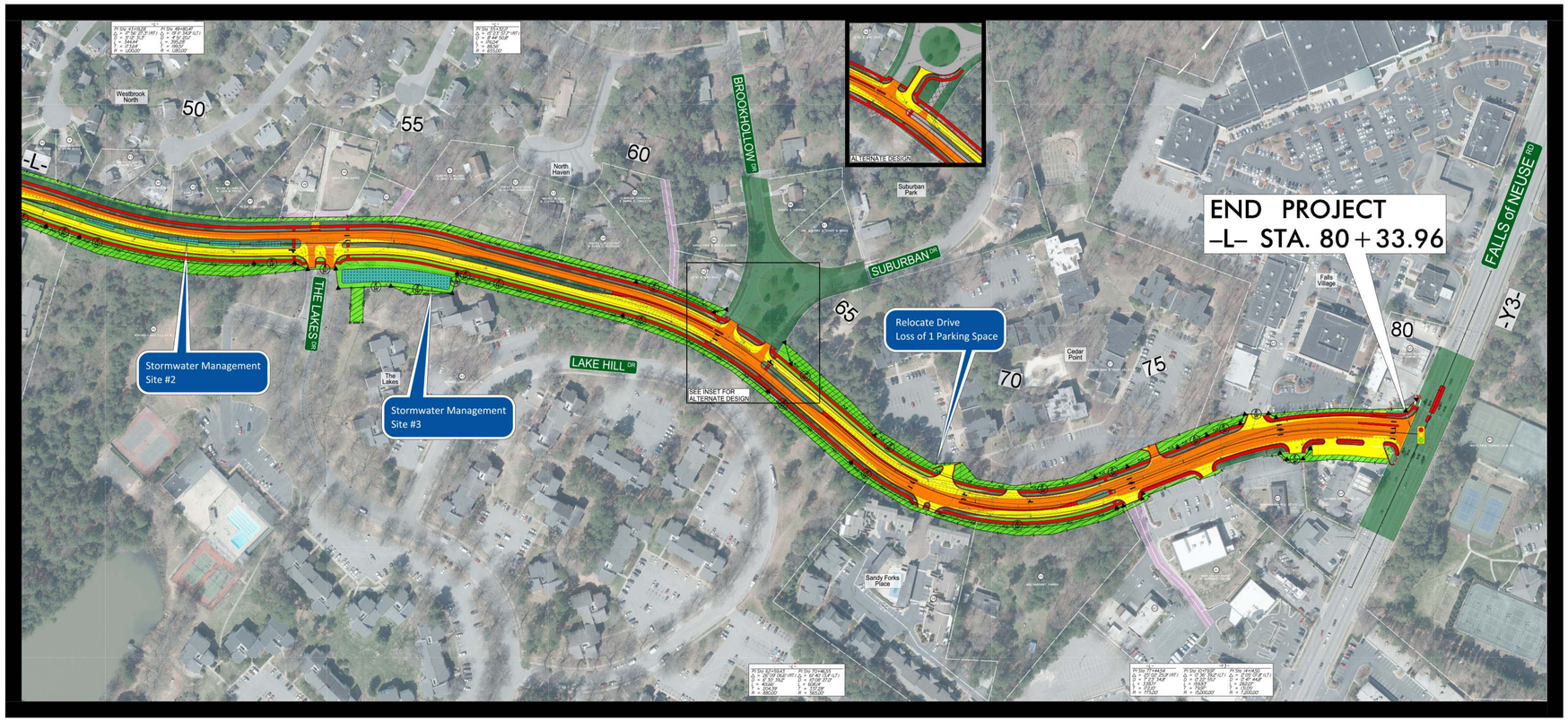
TYPICAL SECTION