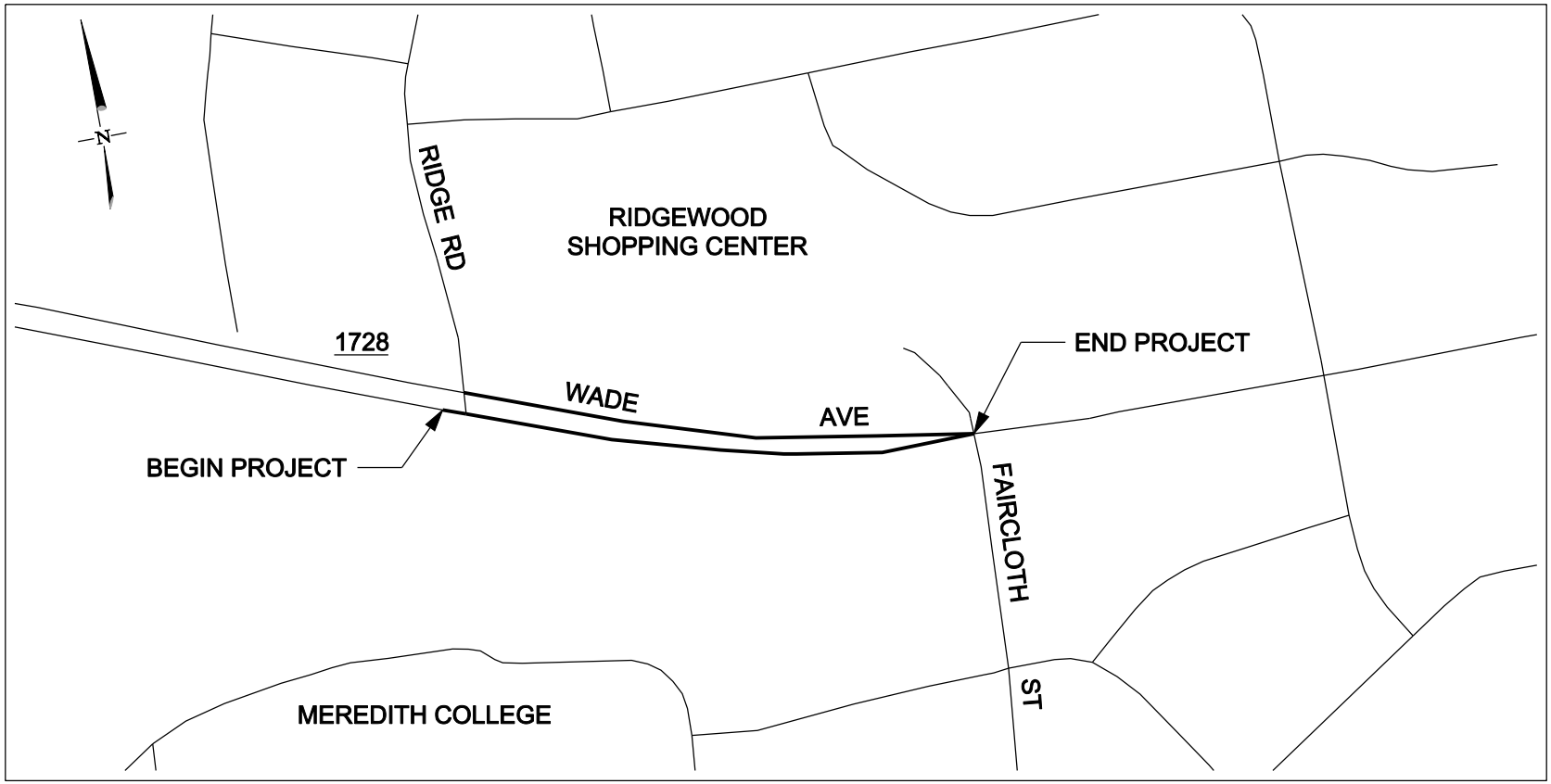

NOT TO SCALE

VICINITY MAP / PROJECT LIMITS

CITY OF RALEIGH
WADE AVENUE (SR 1728) IMPROVEMENTS
FROM RIDGE ROAD
TO FAIRCLOTH STREET

FIGURE 1

PW 2010-04
WADE AVENUE IMPROVEMENTS
PUBLIC HEARING
FEBRUARY 2, 2010

LEGEND

- BUILDINGS
- EXISTING RIGHT OF WAY
- EXISTING PAVED/ASPHALT
- EXISTING ROADWAY TO BE REMOVED
- PROPOSED STRUCTURES, CURB AND GUTTER AND SIDEWALK
- PROPOSED PAVEMENT AND MULTI-USE PATH
- EXISTING STRUCTURES, CURB & GUTTER
- EXISTING STRUCTURES, CURB & GUTTER TO BE REMOVED
- EXIST. UTILITY EASEMENTS
- SLOPE
- PROPERTY LINES
- IRON PIN FOUND
- PROPERTY CORNER
- FENCE LINE
- EXISTING POLE
- TELEPHONE PEDESTAL
- CABLE TV PEDESTAL
- HYDRANT
- EXISTING WATER VALVE
- EXISTING WATER METER
- SIGN
- LIGHT POLE
- PIPE CULVERT
- DRAINAGE BOXES
- SANITARY SEWER
- SEWER CLEAN OUT
- SANITARY SEWER MANHOLE
- WATER LINE
- GAS LINE
- OVERHEAD POWER LINE
- DITCH
- PROPOSED DITCH


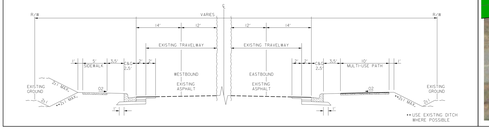
TYPCIAL SECTION WADE AVENUE