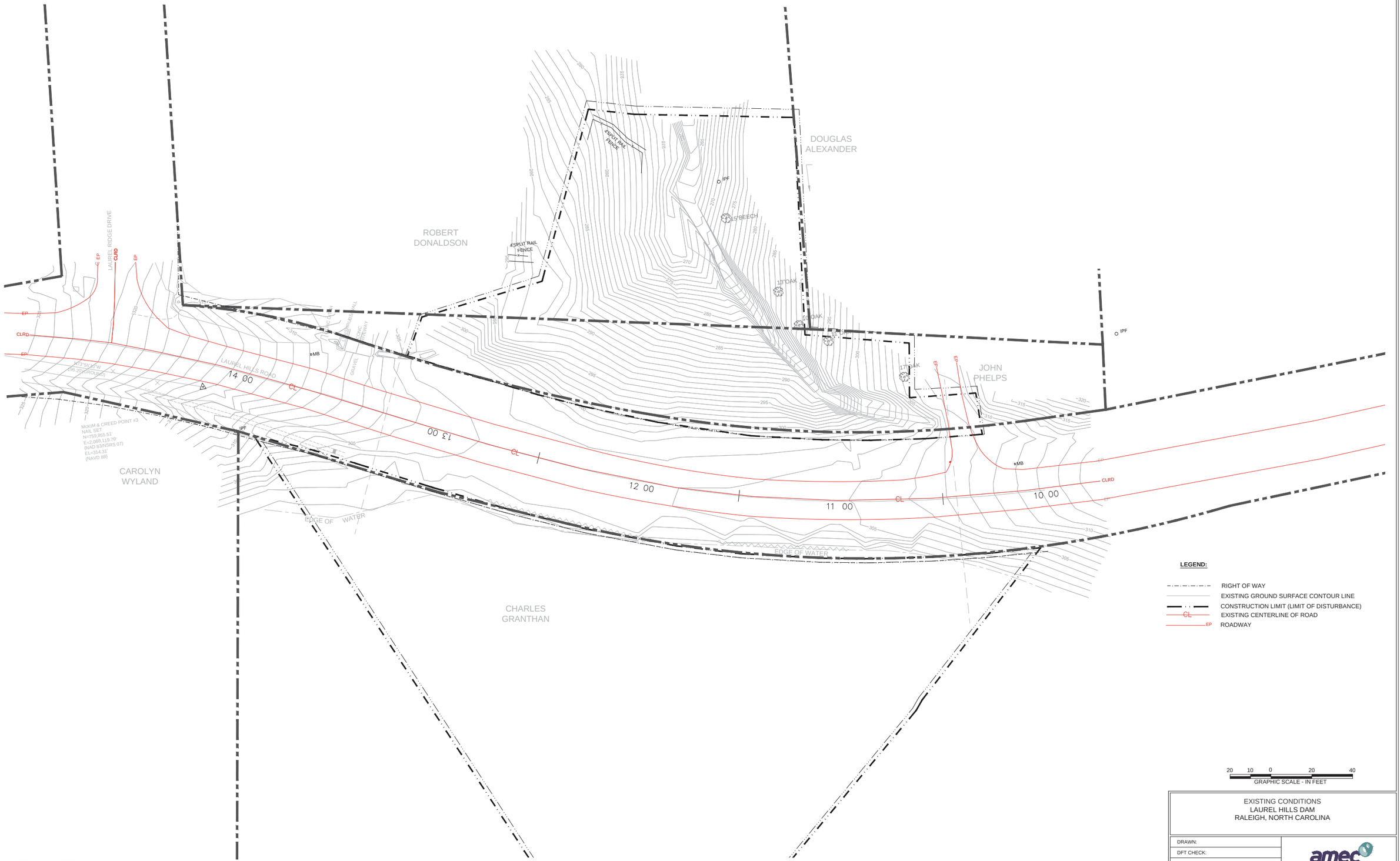

EXISTING CONDITIONS
LAUREL HILLS DAM
RALEIGH, NORTH CAROLINA

DRAWN:	
DFT CHECK:	
ENG CHECK:	
APPROVAL:	
DATE:	JANUARY 2011
SCALE:	1" = 20'
REFERENCE DWGS:	

amec

AMEC Environment & Infrastructure, Inc.
4021 STIRRUP CREEK DRIVE, SUITE 100
DURHAM, NORTH CAROLINA 27703
NC Engineering F-0653 NC Geology C-247

JOB NO.	DWG NO.
30720-8-3090	1

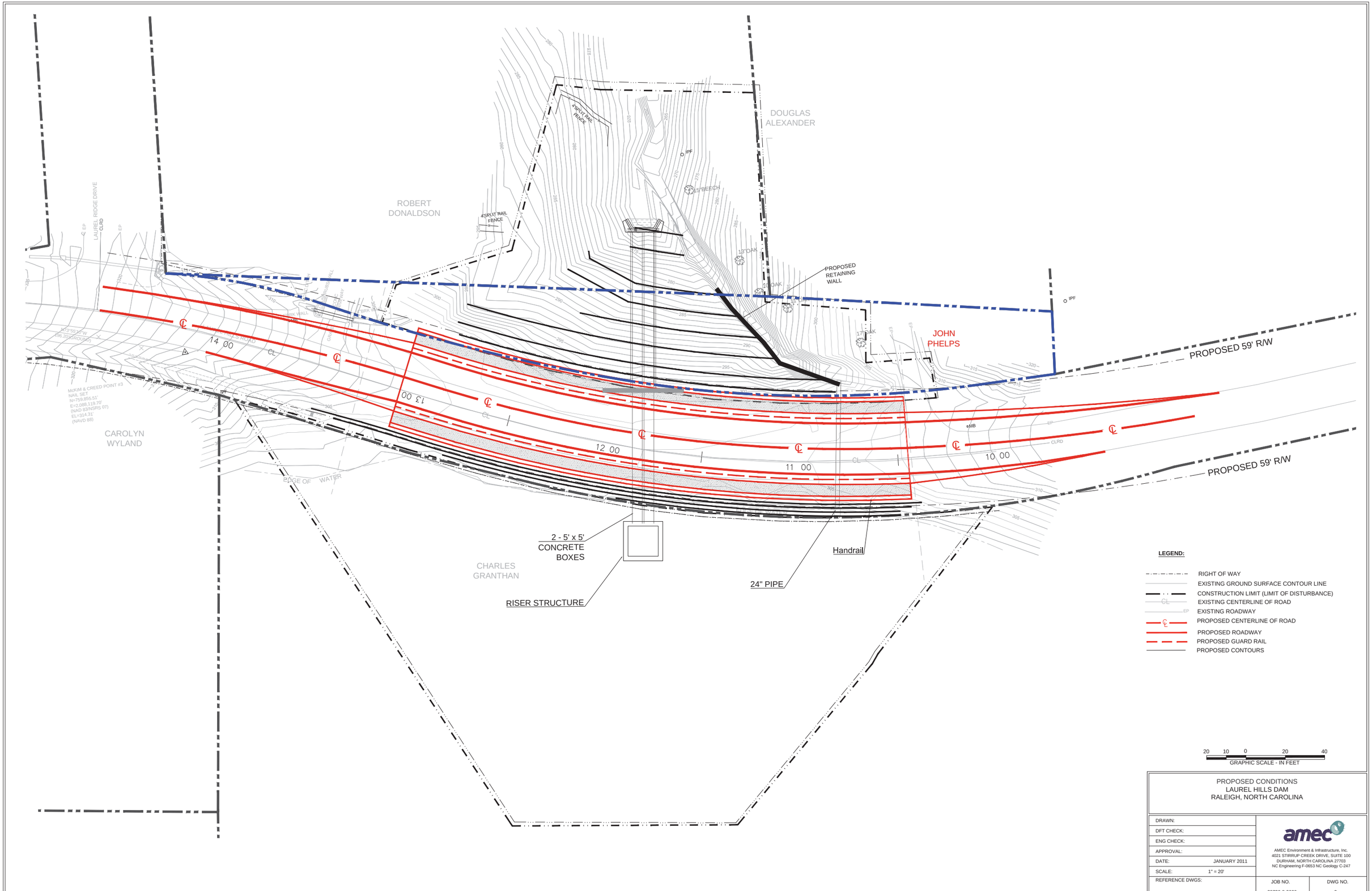

PROPOSED CONDITIONS
LAUREL HILLS DAM
RALEIGH, NORTH CAROLINA

DRAWN:	
DFT CHECK:	
ENG CHECK:	
APPROVAL:	
DATE:	JANUARY 2011
SCALE:	1" = 20'
REFERENCE DWGS:	

amec

AMEC Environment & Infrastructure, Inc.
4021 STIRRUP CREEK DRIVE, SUITE 100
DURHAM, NORTH CAROLINA 27703
NC Engineering F-0653 NC Geology C-247

JOB NO.	DWG NO.
30720-8-3090	2

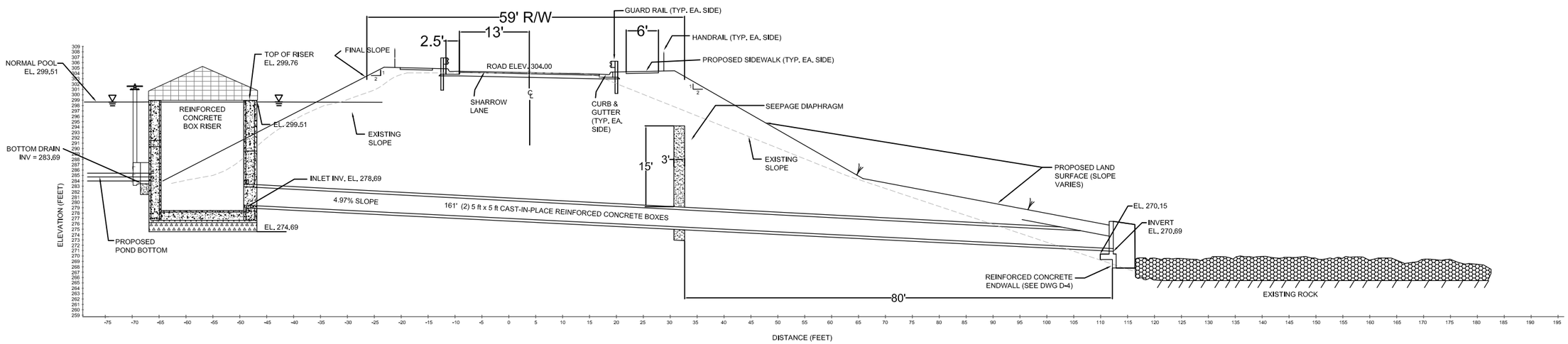

STRUCTURE PROFILES
LAUREL HILLS DAM
RALEIGH, NORTH CAROLINA

DRAWN:	
DFT CHECK:	
ENG CHECK:	
APPROVAL:	
DATE:	FEBRUARY 2014
SCALE:	AS SHOWN
REFERENCE DWGS:	

AMEC Environment & Infrastructure, Inc.
4021 STIRRUP CREEK DRIVE, SUITE 100
DURHAM, NORTH CAROLINA 27703
NC Engineering F-0653 NC Geology C-247

JOB NO.	DWG NO.
30720-8-3090	3

C:\Projects\Laurel Hills\03 C-2_09-2013_RBT_BCL_OPTIONS_GM.dwg Tue, 28 Jul 2015 - 11:49am ghazali.motlagh