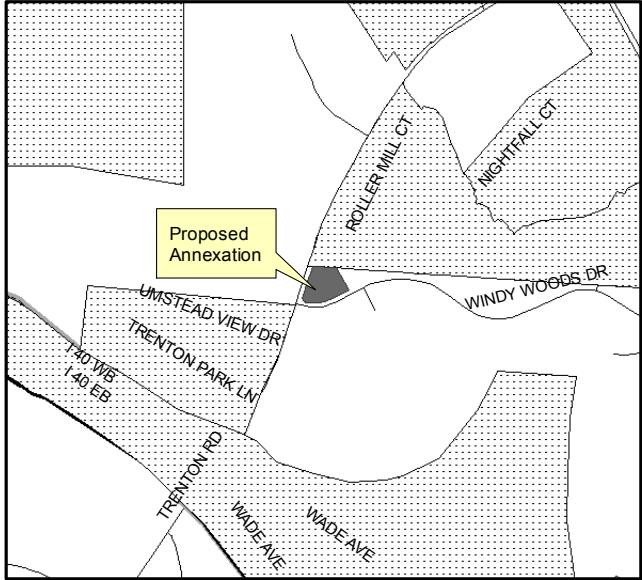






1 inch = 100 feet

**WINDY WOODS DRIVE SUBDIVISION  
2332 WINDY WOODS DRIVE  
CONTIGUOUS PETITION ANNEXATION  
PROPOSED EFFECTIVE DATE 7/5/2017**



-  Proposed City Limits (Effective 7/5/2017)
-  Existing City Limits (Effective 05/02/2017)
-  ETJ

1 inch = 1,250 feet  
N  


ANNEXATION ORDINANCE# \_\_\_\_\_  
ORDINANCE ADOPTION DATE \_\_\_\_\_  
APPROVED EFFECTIVE DATE \_\_\_\_\_

Subdivision or Building Permit Transaction Reference Number \_\_\_\_\_ Council District   D   Annexation Case File# \_\_\_\_\_

THIS MAP IS NOT A CERTIFIED SURVEY AND NO RELIANCE ON IT AS TO METES AND BOUNDS OF INDIVIDUAL PROPERTIES MAY BE MADE.  
This exhibit meets all statutory requirements for recording. \_\_\_\_\_  
Planning Director / Wake County Review Officer Date