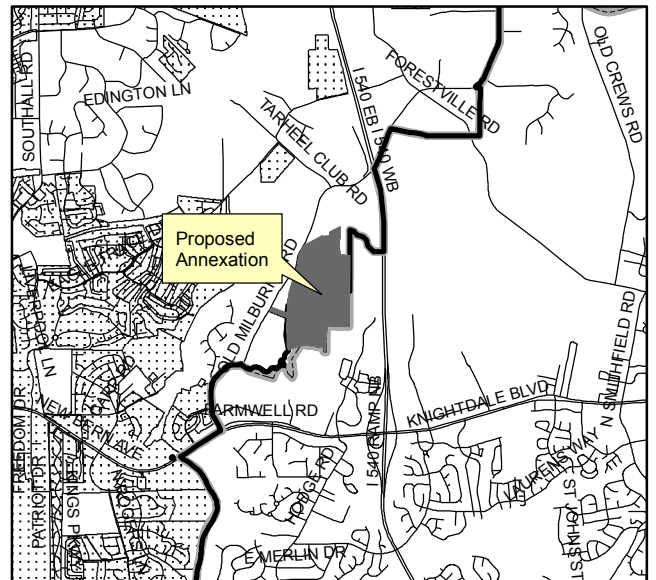





1 inch = 1,250 feet

**OLD MILBURNIE ROAD
1512, 1700 & 1800 MILBURNIE RD,
0 OLD BARBEE LN, AND 0 WALL HILL RD
SATELLITE PETITION ANNEXATION**



-  Proposed City Limits
 -  Existing City Limits (Effective 06/30/2002)
 -  ETJ
- 1 inch = 6,666.666667 feet



ANNEXATION ORDINANCE# _____
 ORDINANCE ADOPTION DATE _____
 APPROVED EFFECTIVE DATE _____

Subdivision or Building Permit Transaction Reference Number _____ Council District C Annexation Case File# _____

THIS MAP IS NOT A CERTIFIED SURVEY AND NO RELIANCE ON IT AS TO METES AND BOUNDS OF INDIVIDUAL PROPERTIES MAY BE MADE.
 This exhibit meets all statutory requirements for recording. _____
 Planning Director / Wake County Review Officer Date