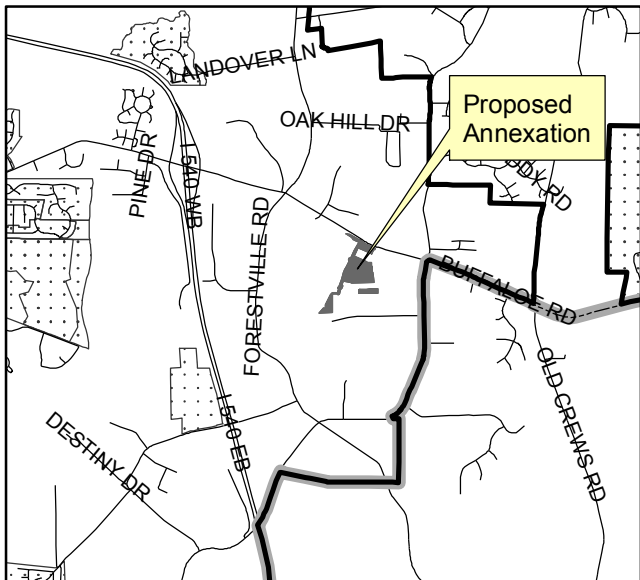









1 inch = 500 feet

**BRYSON SUBDIVISION, PHASE 1  
SATELLITE PETITION ANNEXATION  
PROPOSED EFFECTIVE DATE 12/6/2011**



-  Proposed City Limits (Effective 12/6/2011)
  -  Existing City Limits (Effective 11/15/2011)
  -  ETJ
  -  Raleigh/Knightdale Annexation Agreement Line
- 1 inch = 5,000 feet
- N  


ANNEXATION ORDINANCE# \_\_\_\_\_  
 ORDINANCE ADOPTION DATE \_\_\_\_\_  
 APPROVED EFFECTIVE DATE \_\_\_\_\_

Subdivision or Building Permit Transaction Reference Number \_\_\_\_\_ Council District \_\_\_\_\_ Annexation Case File# \_\_\_\_\_

THIS MAP IS NOT A CERTIFIED SURVEY AND NO RELIANCE ON IT AS TO METES AND BOUNDS OF INDIVIDUAL PROPERTIES MAY BE MADE.

This exhibit meets all statutory requirements for recording. \_\_\_\_\_  
 Planning Director / Wake County Review Officer Date