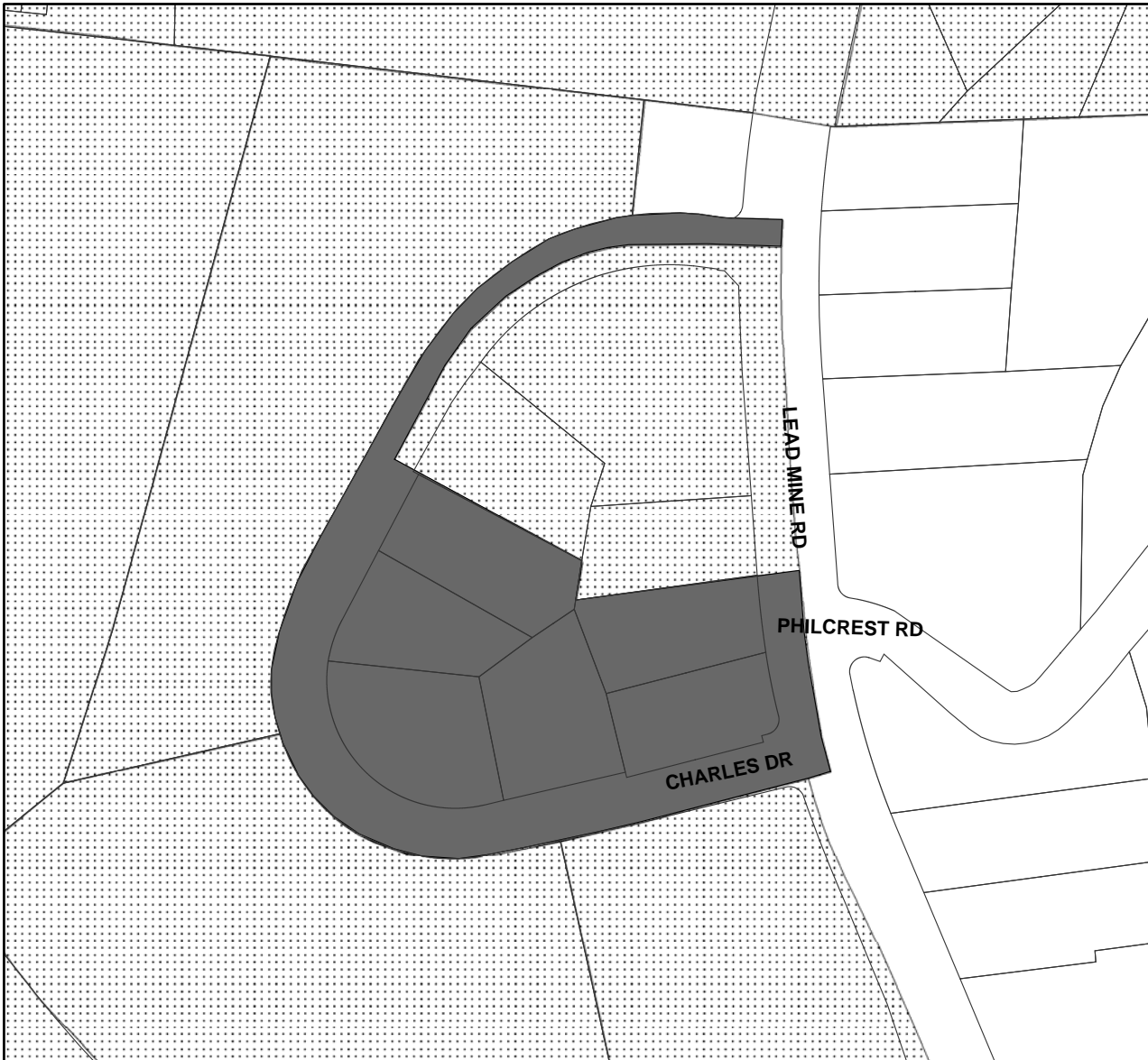
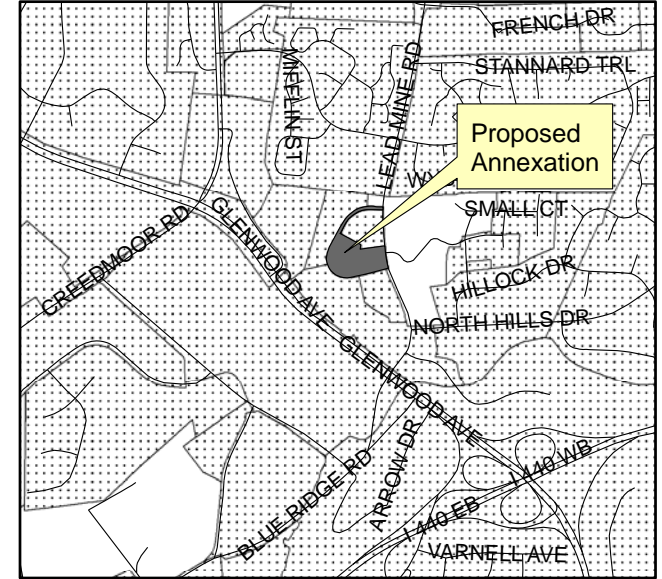







**CRABTREE NORTH
CONTIGUOUS PETITION ANNEXATION
PROPOSED EFFECTIVE DATE 1/3/2012**



1 inch = 200 feet



-  Proposed City Limits (Effective 1/3/2012)
 -  Existing City Limits (Effective 11/15/2011)
 -  ETJ
 -  Raleigh/Knightdale Annexation Agreement Line
- 1 inch = 2,000 feet
- N


ANNEXATION ORDINANCE# _____

ORDINANCE ADOPTION DATE _____

APPROVED EFFECTIVE DATE _____

Subdivision or Building Permit Transaction Reference Number _____

Council District _____

Annexation Case File# _____

THIS MAP IS NOT A CERTIFIED SURVEY AND NO RELIANCE ON IT AS TO METES AND BOUNDS OF INDIVIDUAL PROPERTIES MAY BE MADE.

This exhibit meets all statutory requirements for recording. _____

Planning Director / Wake County Review Officer

Date