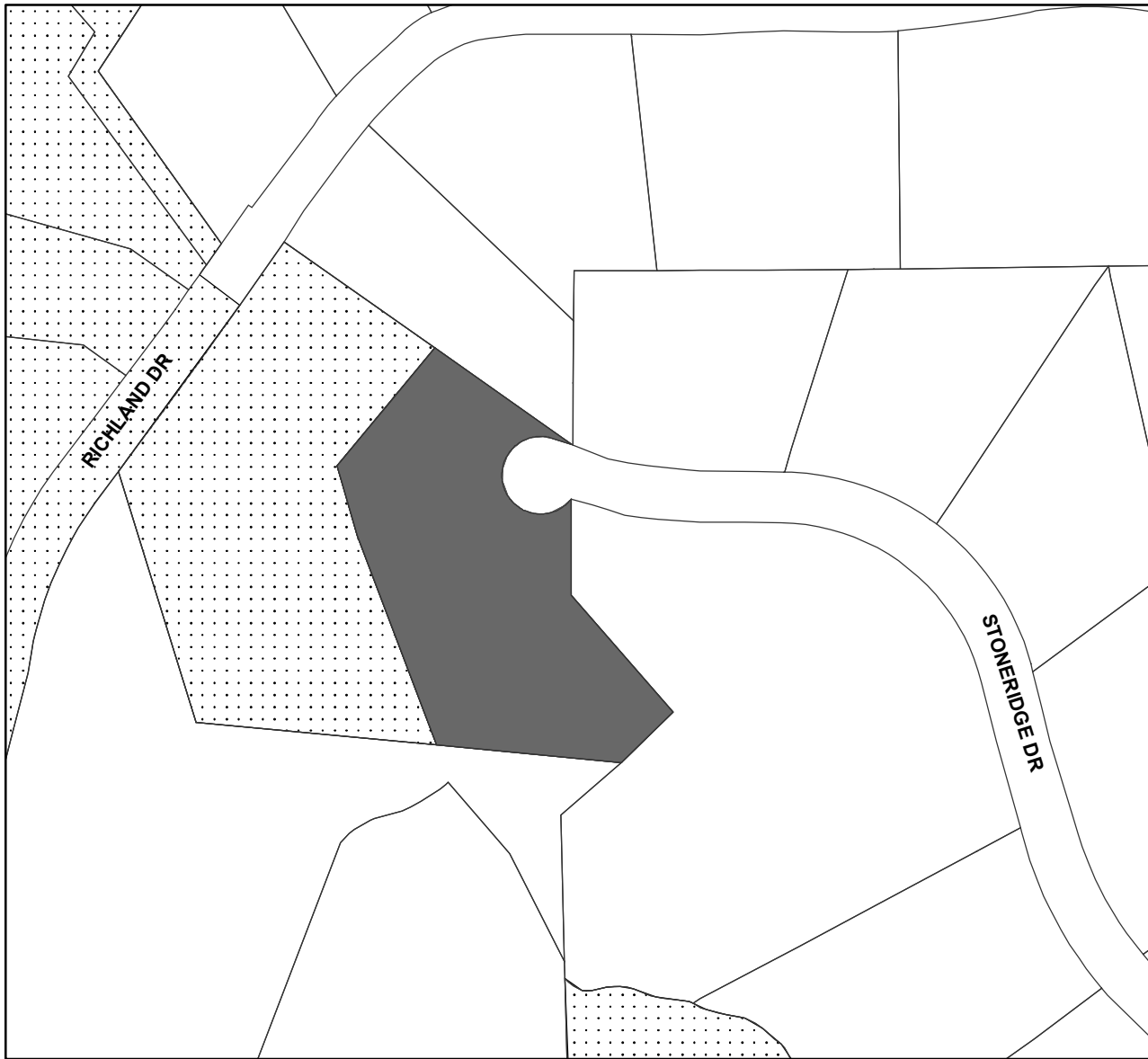
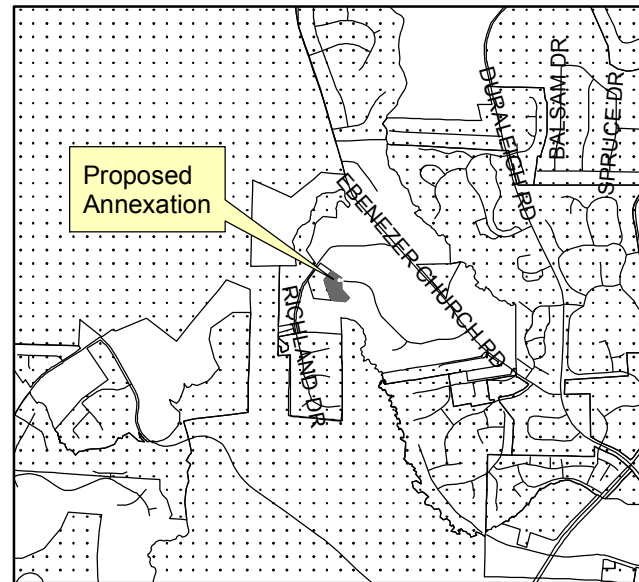





**LOT 2 LOCH HAVEN
CONTIGUOUS PETITION ANNEXATION
PROPOSED EFFECTIVE DATE 11/15/2011**



1 inch = 200 feet



1 inch = 3,000 feet

-  Proposed City Limits (Effective 11/15/2011)
-  Existing City Limits (Effective 6/30/2011)
-  ETJ



ANNEXATION ORDINANCE# _____

ORDINANCE ADOPTION DATE _____

APPROVED EFFECTIVE DATE _____

Subdivision or Building Permit Transaction Reference Number _____ Council District _____ Annexation Case File# _____

THIS MAP IS NOT A CERTIFIED SURVEY AND NO RELIANCE ON IT AS TO METES AND BOUNDS OF INDIVIDUAL PROPERTIES MAY BE MADE.

This exhibit meets all statutory requirements for recording. _____

Planning Director / Wake County Review Officer

Date