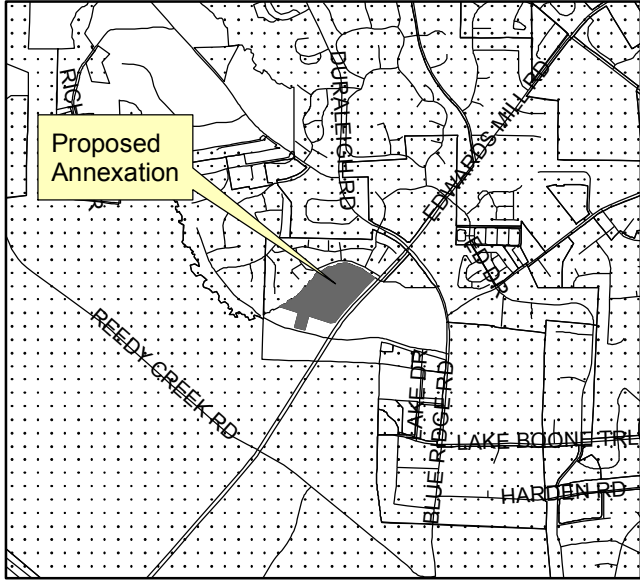








1 inch = 300 feet

**REX PROPERTY  
CONTIGUOUS PETITION ANNEXATION  
PROPOSED EFFECTIVE DATE 11/15/2011**



-  Proposed City Limits (Effective 11/15/2011)
  -  Existing City Limits (Effective 6/30/2011)
  -  ETJ
- 1 inch = 3,000 feet
- N  


ANNEXATION ORDINANCE# \_\_\_\_\_

ORDINANCE ADOPTION DATE \_\_\_\_\_

APPROVED EFFECTIVE DATE \_\_\_\_\_

Subdivision or Building Permit Transaction Reference Number \_\_\_\_\_ Council District \_\_\_\_\_ Annexation Case File# \_\_\_\_\_

THIS MAP IS NOT A CERTIFIED SURVEY AND NO RELIANCE ON IT AS TO METES AND BOUNDS OF INDIVIDUAL PROPERTIES MAY BE MADE.

This exhibit meets all statutory requirements for recording. \_\_\_\_\_

Planning Director / Wake County Review Officer Date