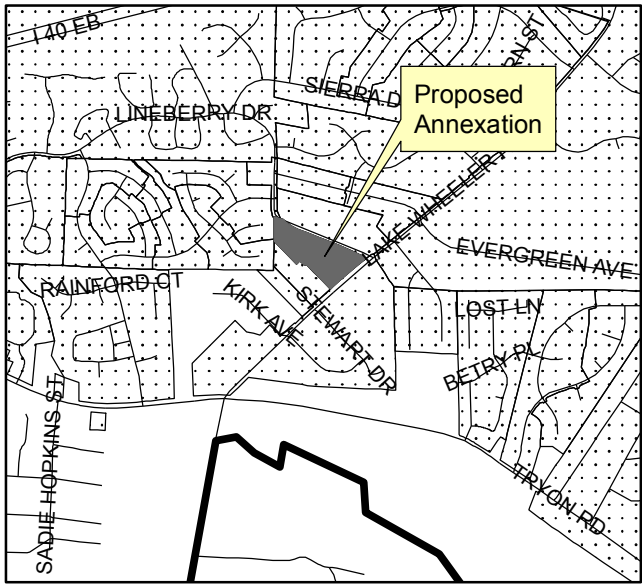








1 inch = 200 feet

**UV2505, LLC
CONTIGUOUS PETITION ANNEXATION
PROPOSED EFFECTIVE DATE 11/15/2011**



-  Proposed City Limits (Effective 11/15/2011)
 -  Existing City Limits (Effective 6/30/2011)
 -  ETJ
- 1 inch = 2,000 feet
- N


ANNEXATION ORDINANCE# _____
 ORDINANCE ADOPTION DATE _____
 APPROVED EFFECTIVE DATE _____

Subdivision or Building Permit Transaction Reference Number _____ Council District _____ Annexation Case File# _____

THIS MAP IS NOT A CERTIFIED SURVEY AND NO RELIANCE ON IT AS TO METES AND BOUNDS OF INDIVIDUAL PROPERTIES MAY BE MADE.

This exhibit meets all statutory requirements for recording. _____
 Planning Director / Wake County Review Officer Date