

VICINITY MAP (NOT TO SCALE)

1. Hicks, George Thomas Jr
 Site Address: 2301 Laurelbrook St
 Tax ID: 0097776

3. Robnson, Vicki J
 Site Address: 2307 Laurelbrook St
 Tax ID: 0018365

5. Moise, Fritz & Patricia
 Site Address: 2319 Laurelbrook St
 Tax ID: 0051851

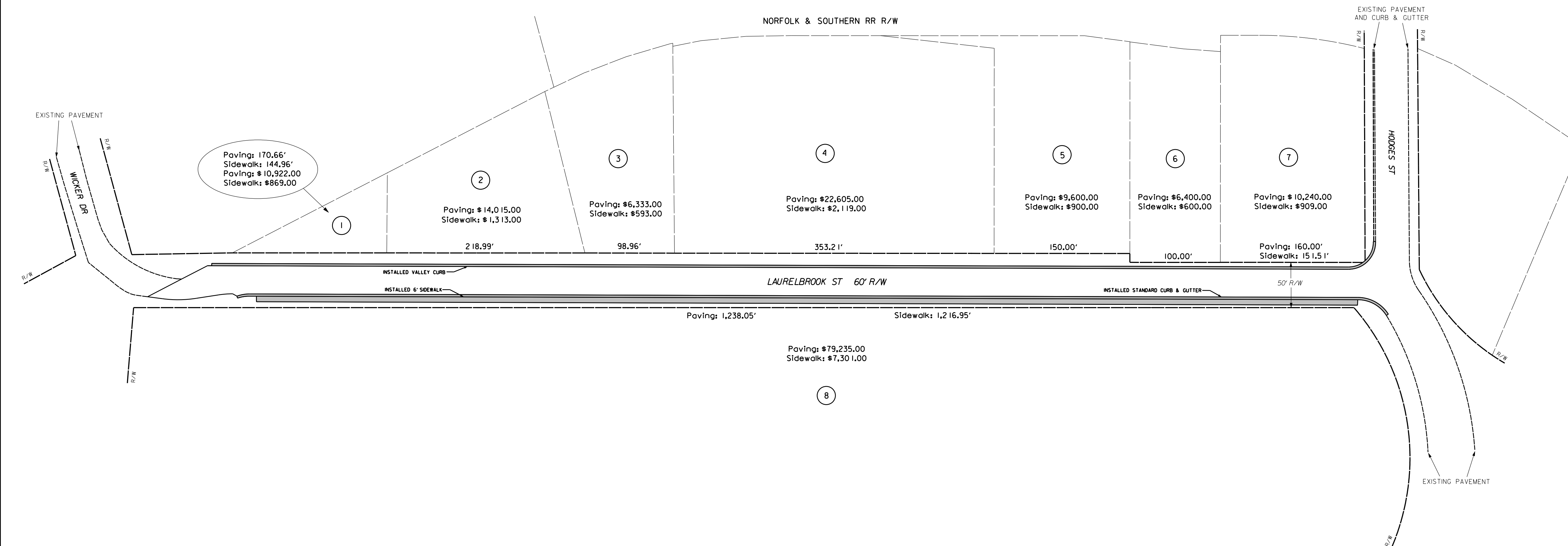
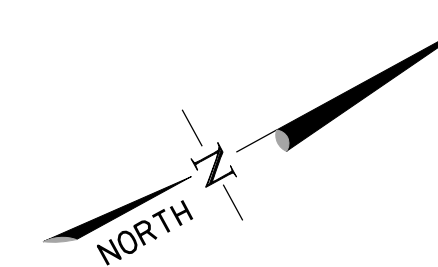
7. Wise Property Group Inc
 Site Address: 1320 Hodges St
 Tax ID: 0069090

2. C C Dickson Company
 Site Address: 2305 Laurelbrook St
 Tax ID: 0024247

4. Hobby, Colon W
 Site Address: 2315 Laurelbrook St
 Tax ID: 0046953

6. Wise Property Group Inc
 Site Address: 2323 Laurelbrook St
 Tax ID: 0058041

8. Bld One LLC
 Site Address: 2233 Capital Blvd
 Tax ID: 0050663



Paving Cost Summary

ASSESSMENT BASIS IS: ABUTTING FOOTAGE	
COST OF IMPROVEMENT	\$359,663.95
PAVING COST PER LINEAR FOOT	\$282.98
ASSESSMENT COST PER FOOT - NON-RESIDENTIAL	\$64.00
PROJECT FOOTAGE	1,271.00'
COST TO PROPERTY OWNER	\$159,350.00
COST TO CITY OF RALEIGH	\$200,313.95

Sidewalk Cost Summary


ASSESSMENT BASIS IS: ABUTTING FOOTAGE	
COST OF IMPROVEMENT	\$25,378.60
SIDEWALK COST PER LINEAR FOOT	\$20.87
ASSESSMENT COST PER FOOT	\$6.00
PROJECT FOOTAGE	1,216.00
COST TO PROPERTY OWNER	\$14,604.00
COST TO CITY OF RALEIGH	\$10,774.60



LEGEND

-----	EXISTING PAVEMENT / CURB & GUTTER
-----	EXISTING SIDEWALK
-----	RIGHT OF WAY
-----	PROPERTY
-----	INSTALLED IMPROVEMENTS

CITY OF RALEIGH
 PUBLIC WORKS DEPARTMENT



CONFIRMATION RESOLUTION:
 2009-948
 2009-949
 CONFIRMATION DATE:
 7-7-2009

LAURELBROOK STREET
 FROM WICKER DRIVE
 TO HODGES STREET
 STREET IMPROVEMENT PETITION 1267
 PAVING ASSESSMENT ROLL 924
 SIDEWALK ASSESSMENT ROLL 397

DATE: 4-29-09

CADD TECH: WDP

CHECKED BY:

REVISIONS

NO.	DATE

SCALES

HSCALE 1"=60'

VSCALE

PROJECT

SHEET NO.

1 of 1

DRAWING NO.
 T09016PLAN.dgn