FIGURE 5.3 - Index of Dam Breach Inundation Maps

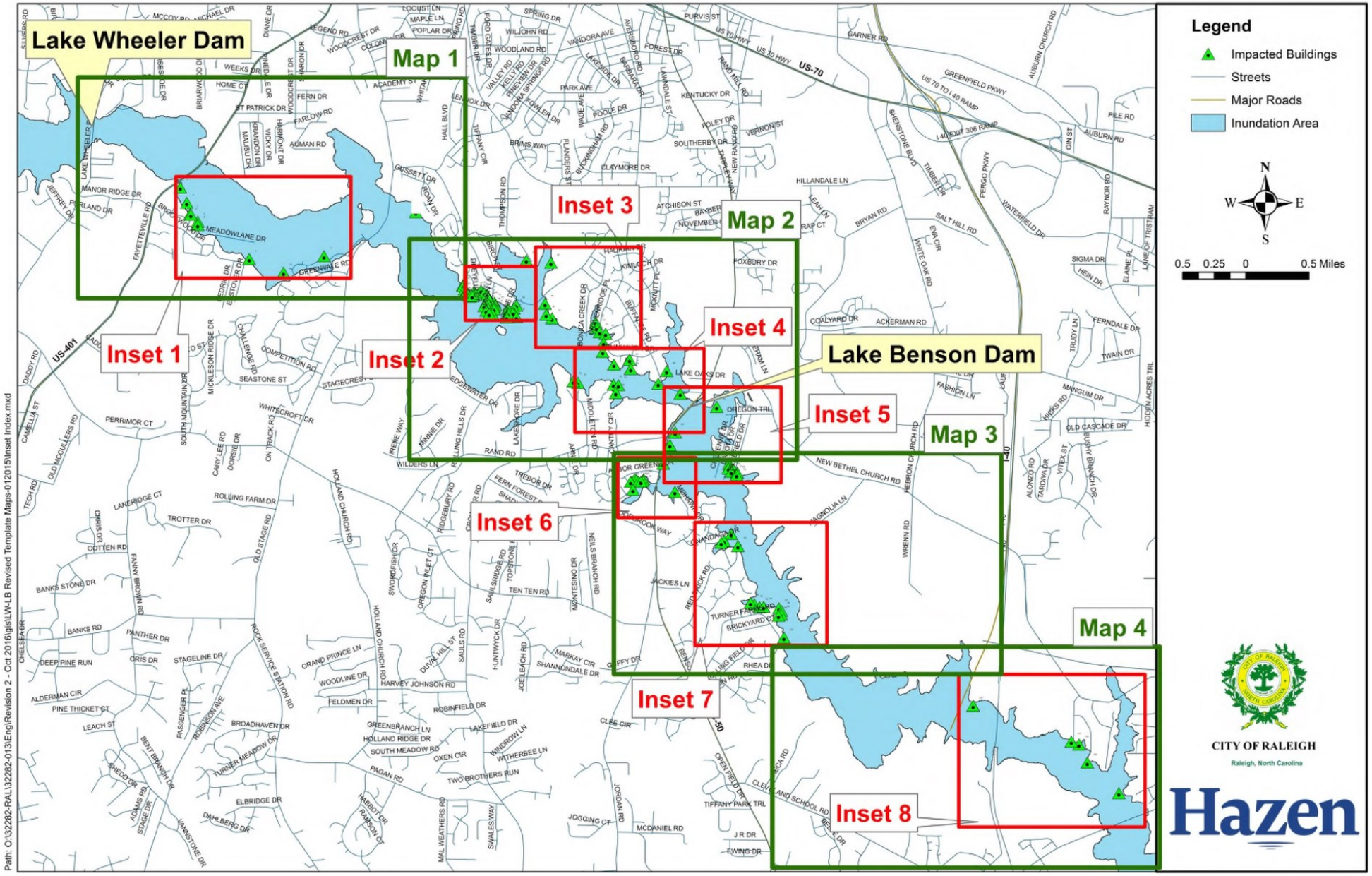

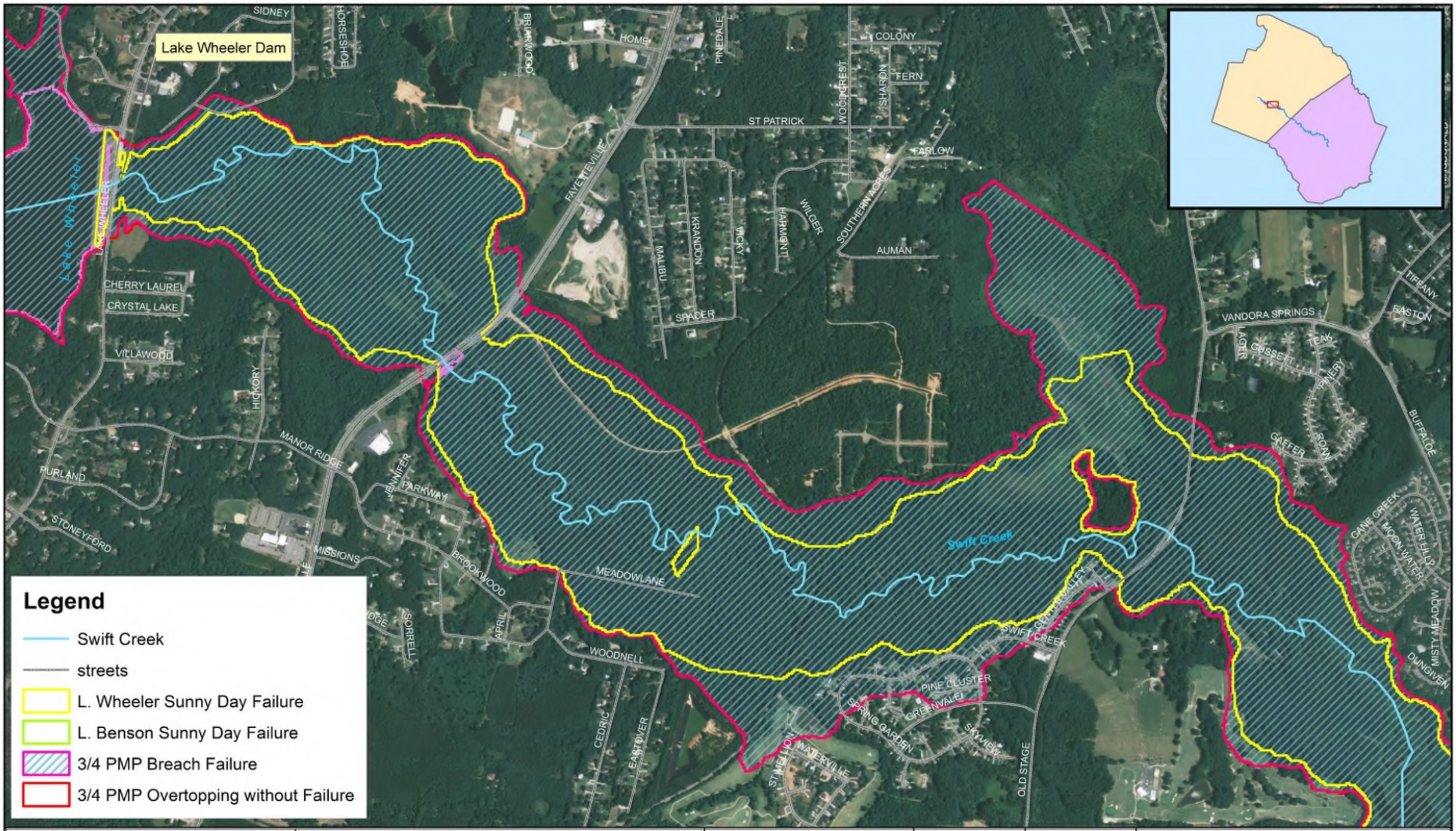

Project No. 32282-013
December, 2016

Lake Wheeler and Lake Benson Dam Break Study Area

Map 1 of 4

CITY OF RALEIGH
Raleigh, North Carolina

Hazen

FIGURE 5.3 - Dam Breach Inundation Map

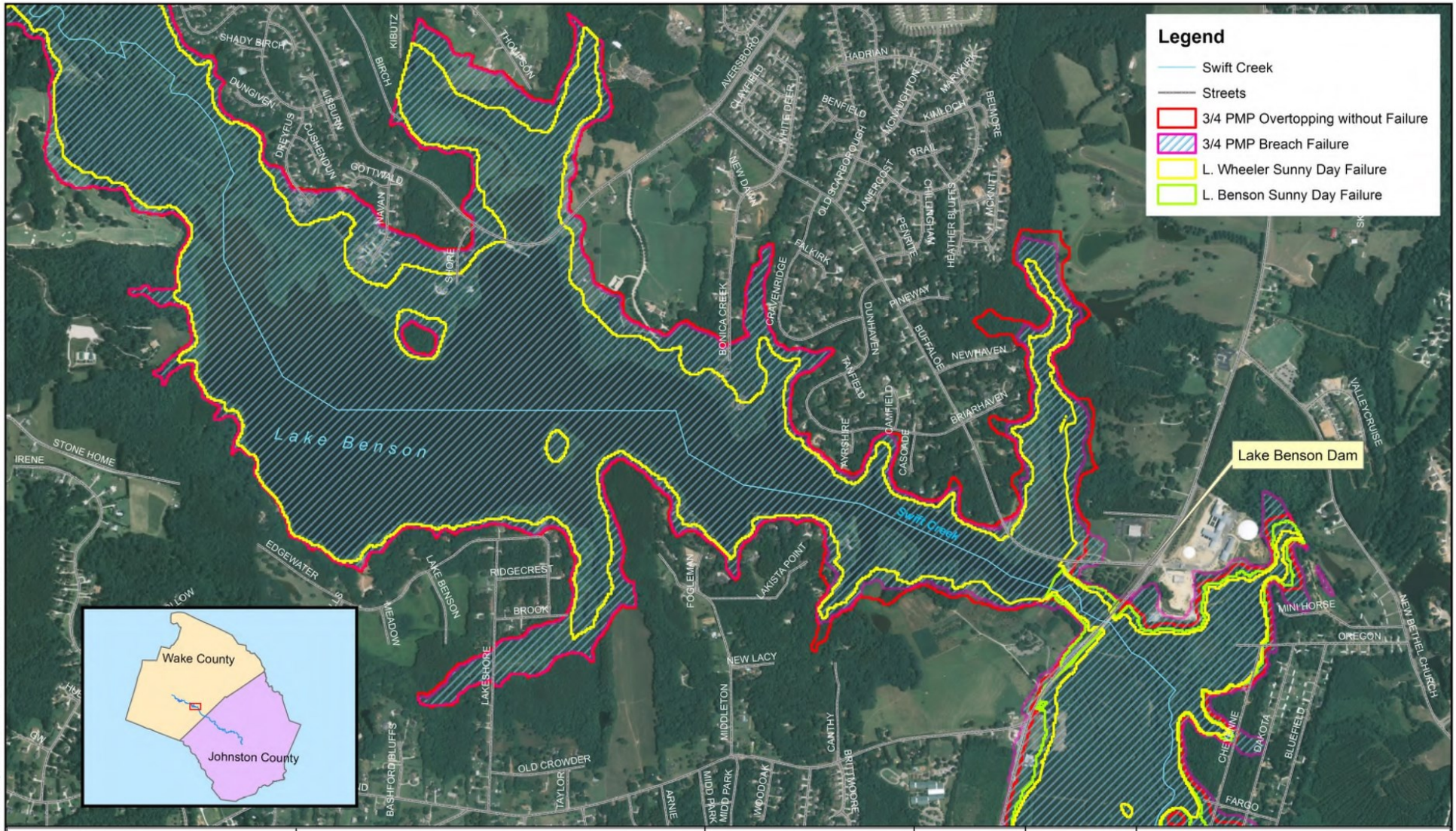

FIGURE 5.3 - Dam Breach Inundation Map

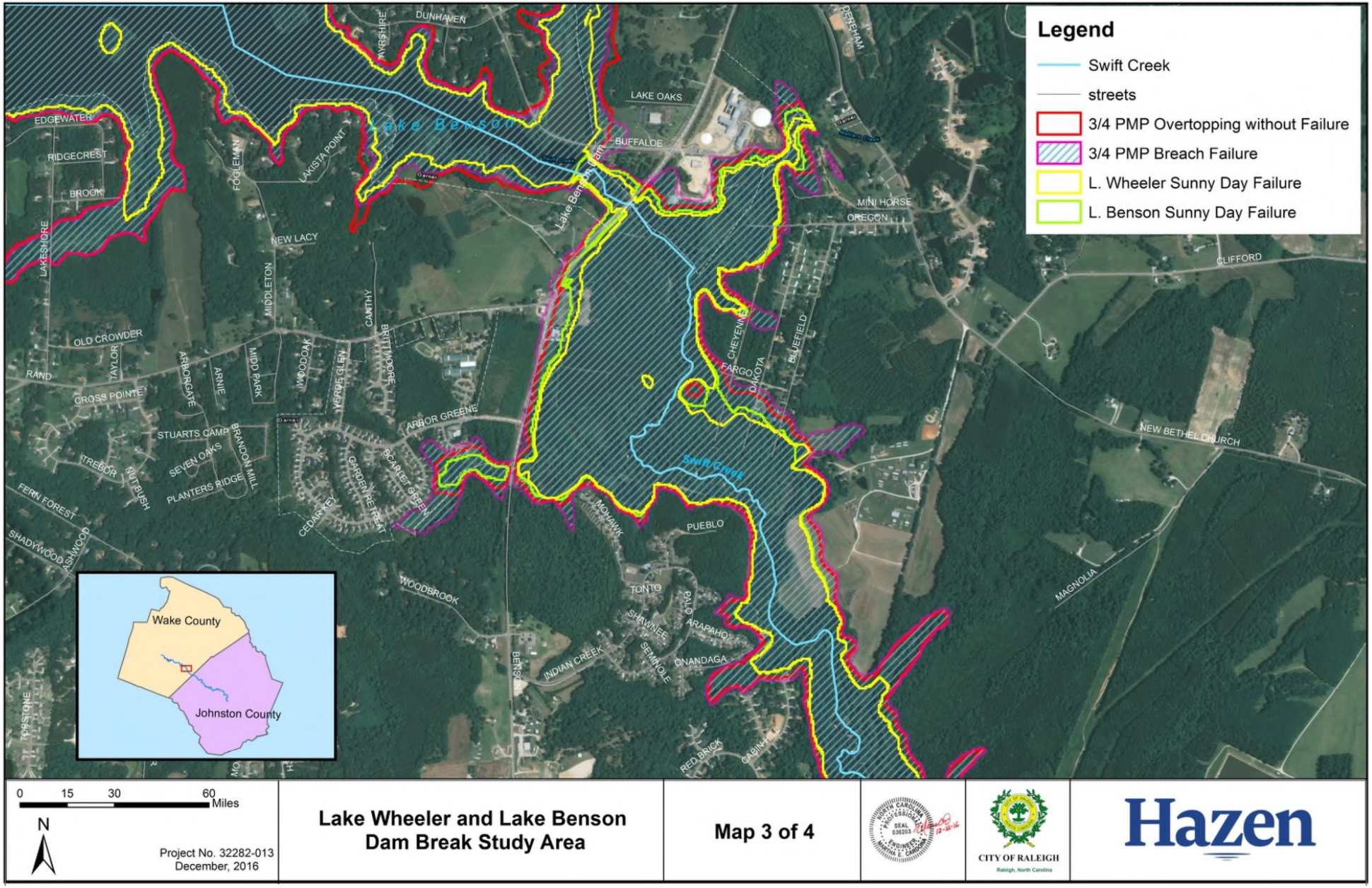

FIGURE 5.3 - Dam Breach Inundation Map

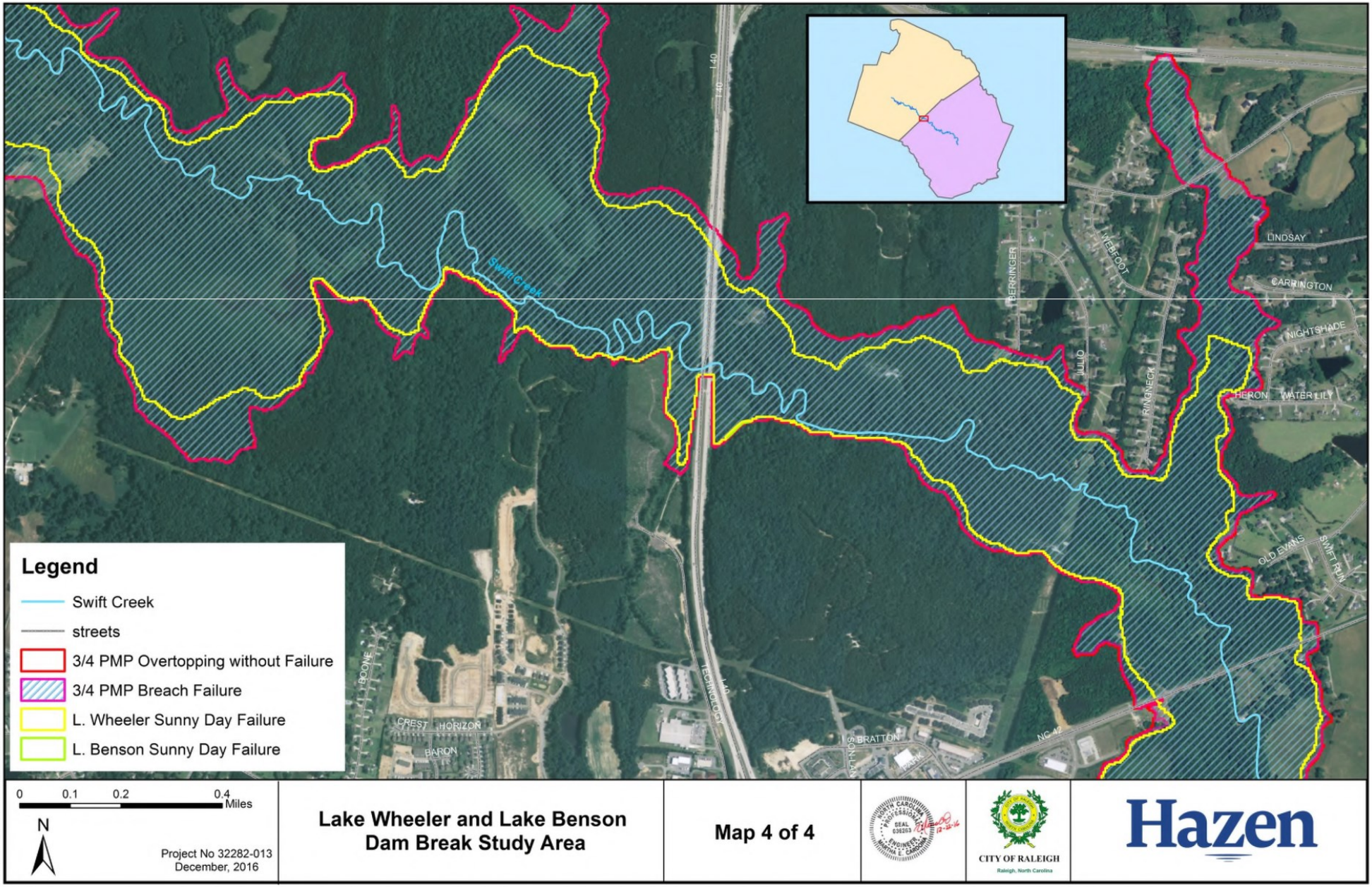

Project No 32282-013
December, 2016

Lake Wheeler and Lake Benson Dam Break Study Area

Map 4 of 4

CITY OF RALEIGH
Raleigh, North Carolina

Hazen

FIGURE 5.3 - Dam Breach Inundation Map

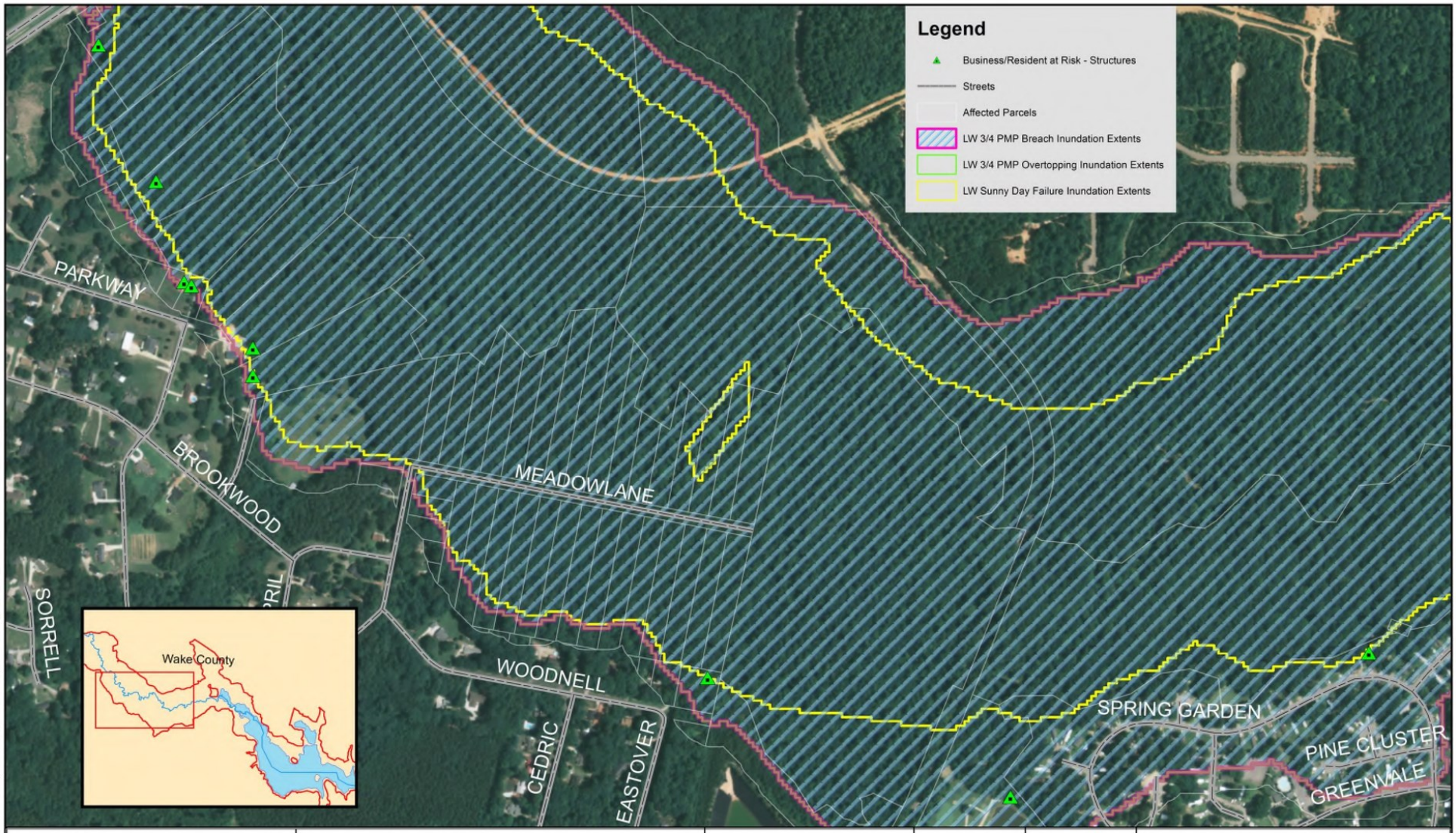

0 0.05 0.1 0.2 Miles

N

Project No. 32282-013
December, 2016

Lake Wheeler and Lake Benson Dam Break Study Area

Inset 1

CITY OF RALEIGH
Raleigh, North Carolina

Hazen

FIGURE 5.3 - Dam Breach Inundation Map

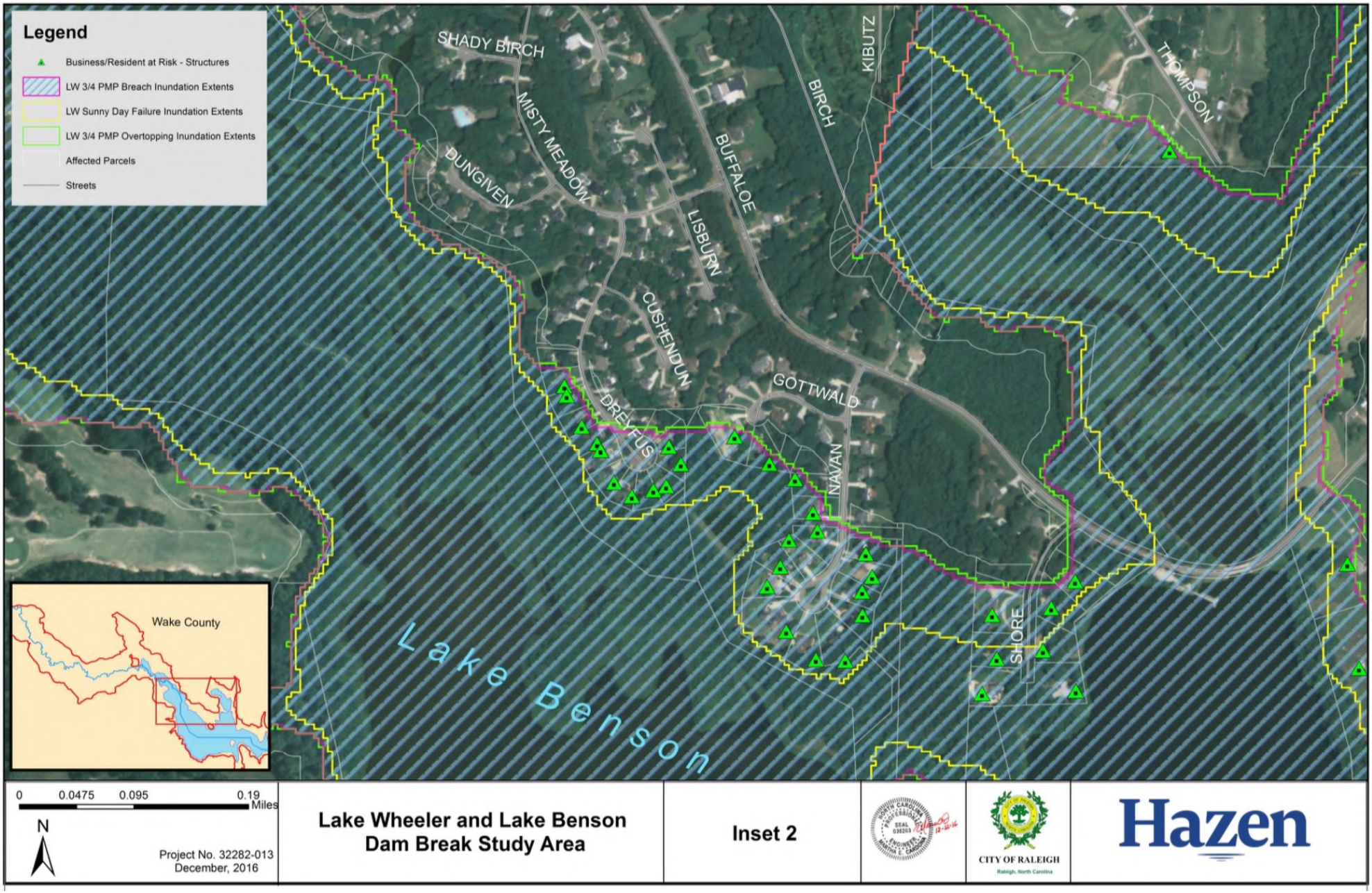

Path: \\hazenandsawyer.com\hsprojects\32282-RAL\32282-013\Eng\Revision 2 - Oct 2016\gis\LWInset2rev.mxd

FIGURE 5.3 - Dam Breach Inundation Map

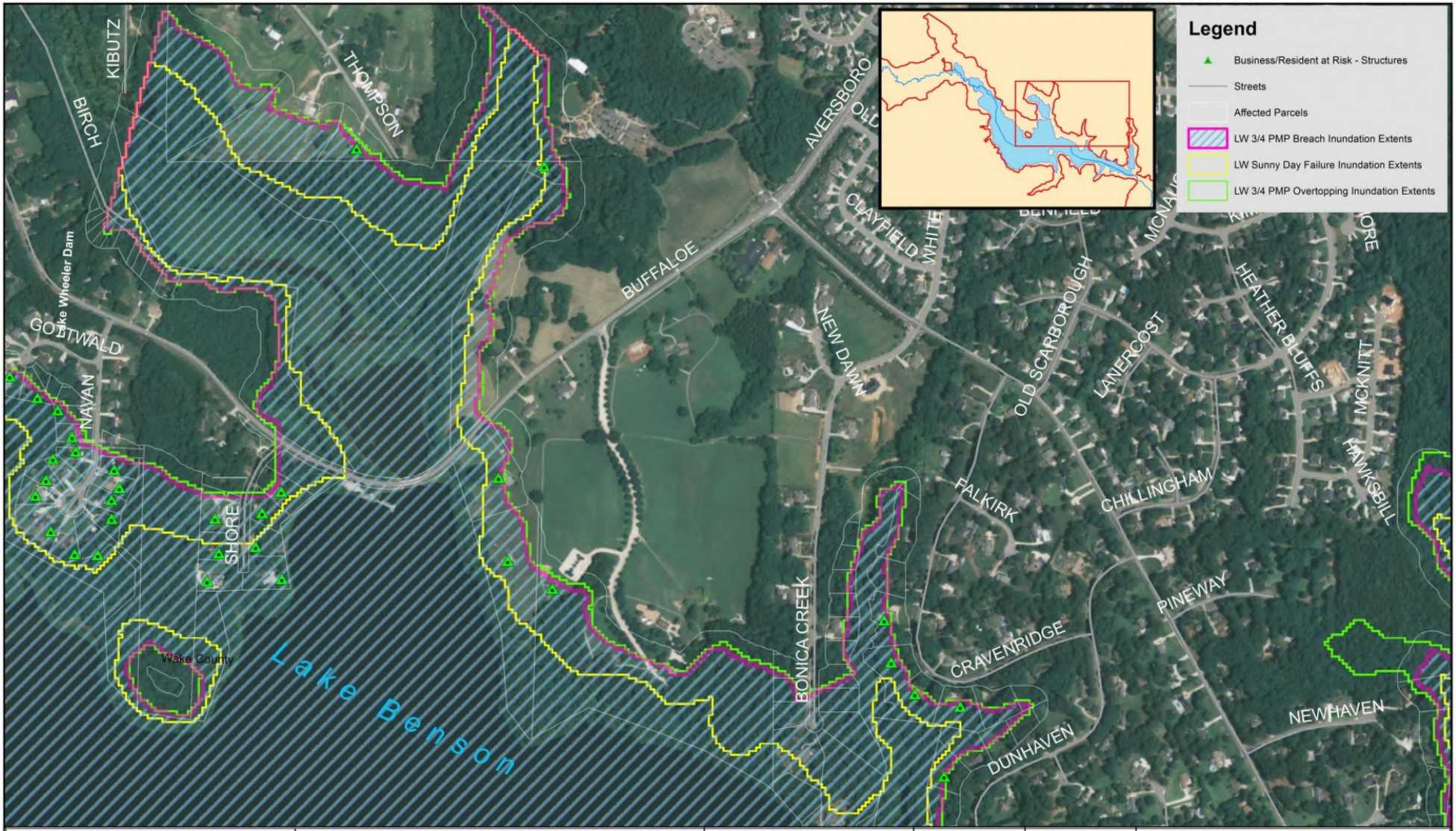

0 0.05 0.1 0.2 Miles

N

Project No. 32282-013
December, 2016

Lake Wheeler and Lake Benson Dam Break Study Area

Inset 3

CITY OF RALEIGH
Raleigh, North Carolina

Hazen

Path: \\hazenandsawyer.com\hsprojects\32282-RAL\32282-013\Eng\Revision 2 - Oct 2016\gis\LWInset3rev.mxd

FIGURE 5.3 - Dam Breach Inundation Map

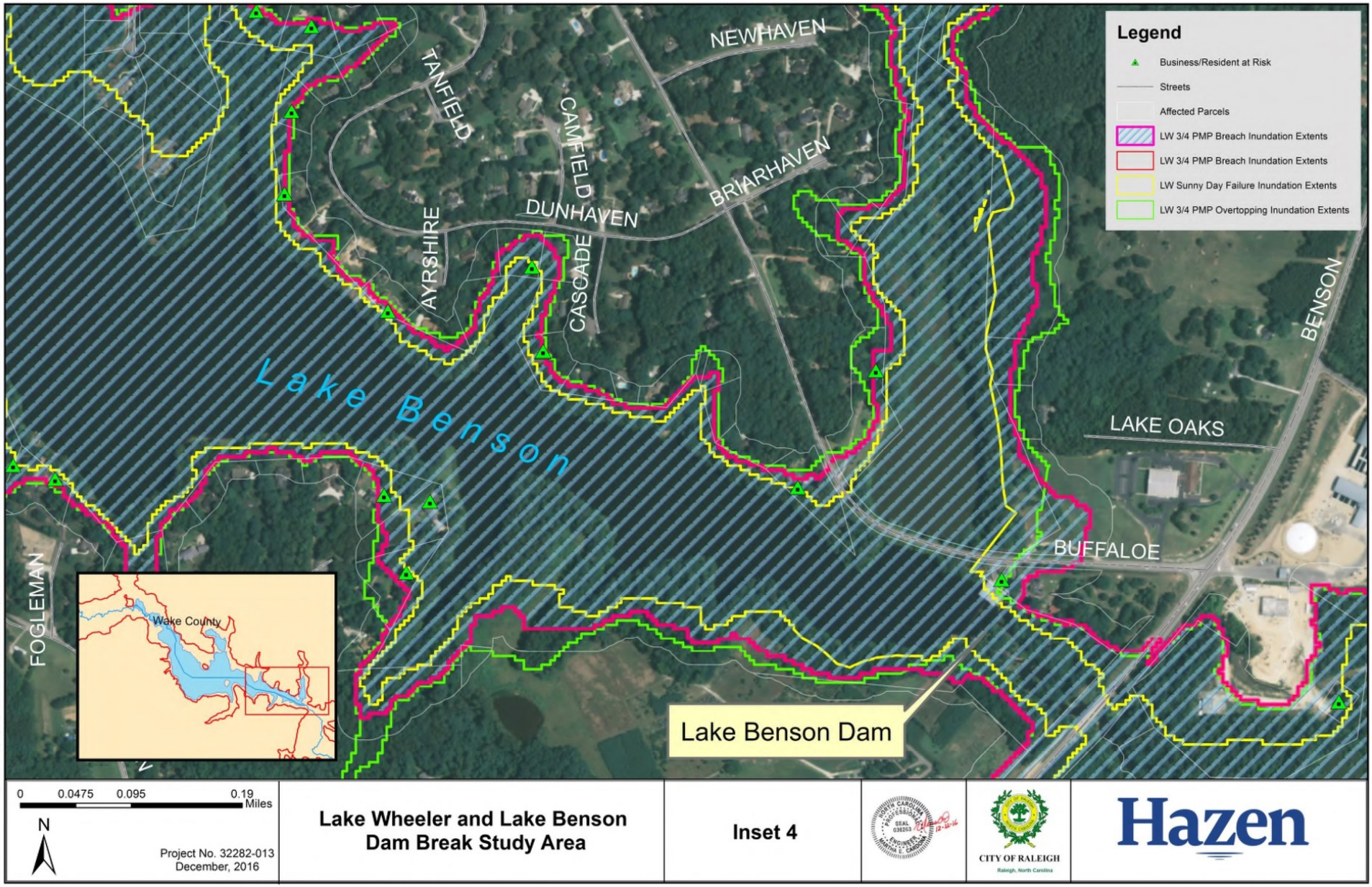

FIGURE 5.3 - Dam Breach Inundation Map

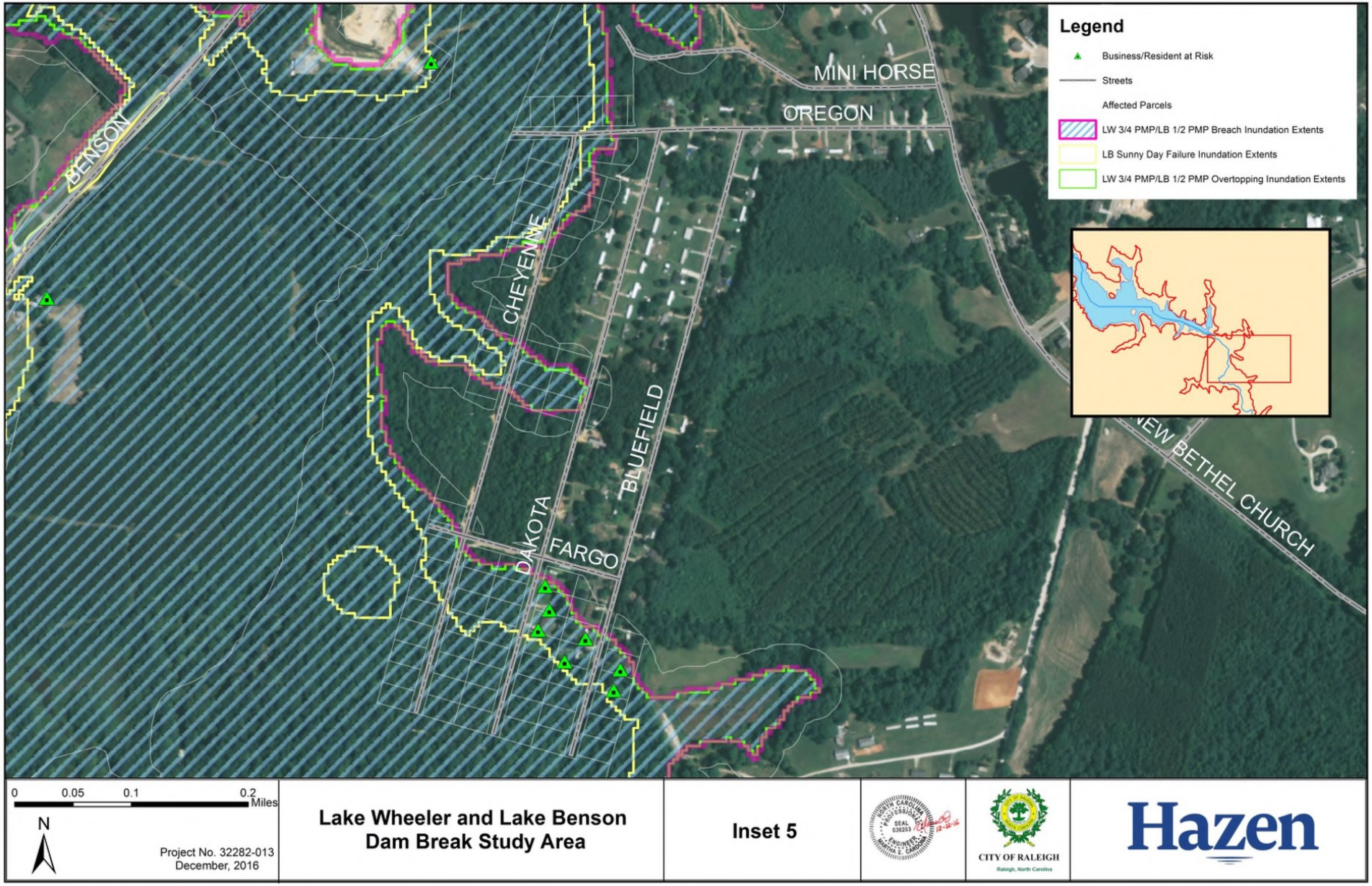

FIGURE 5.3 - Dam Breach Inundation Map

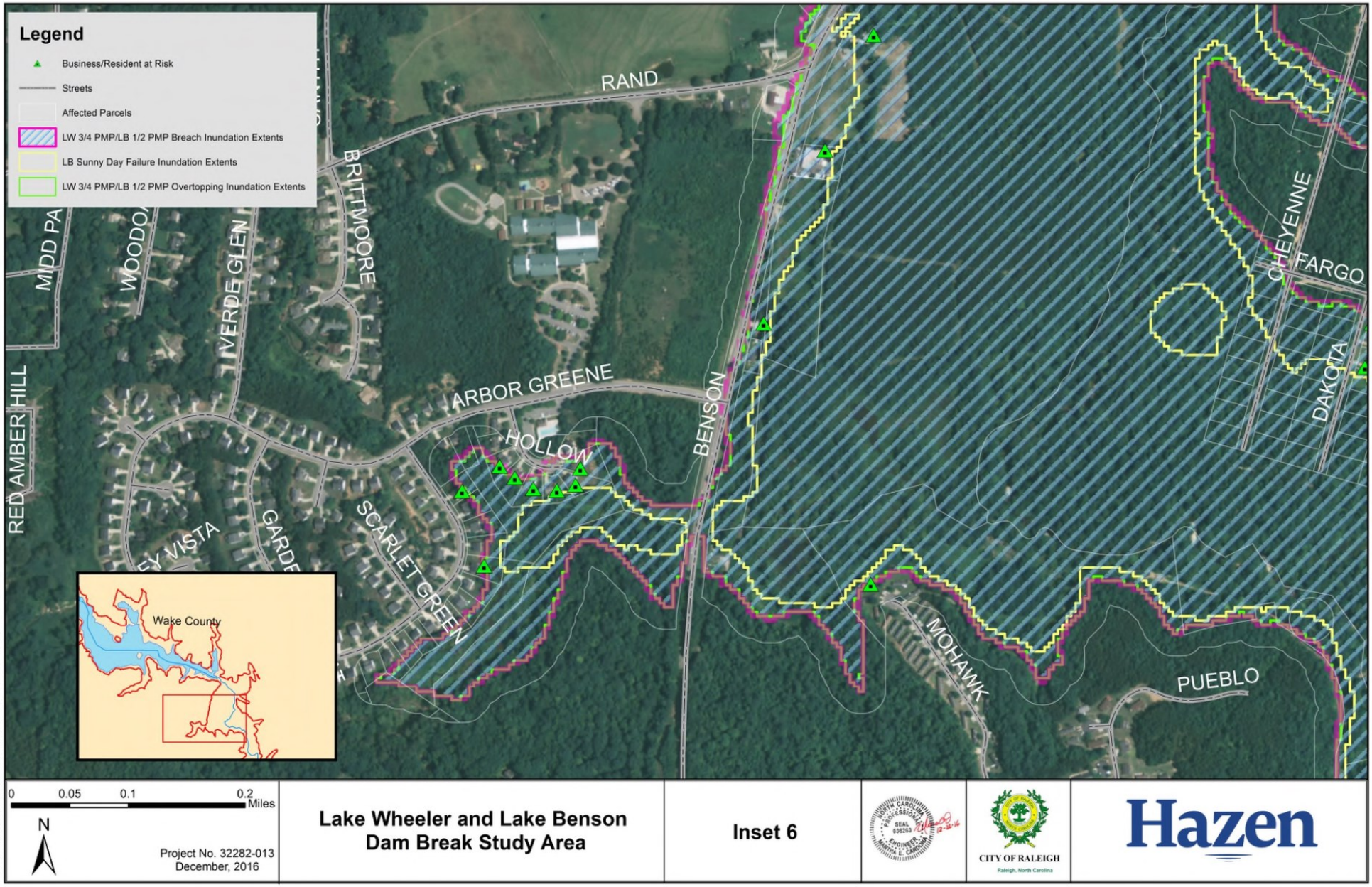

FIGURE 5.3 - Dam Breach Inundation Map

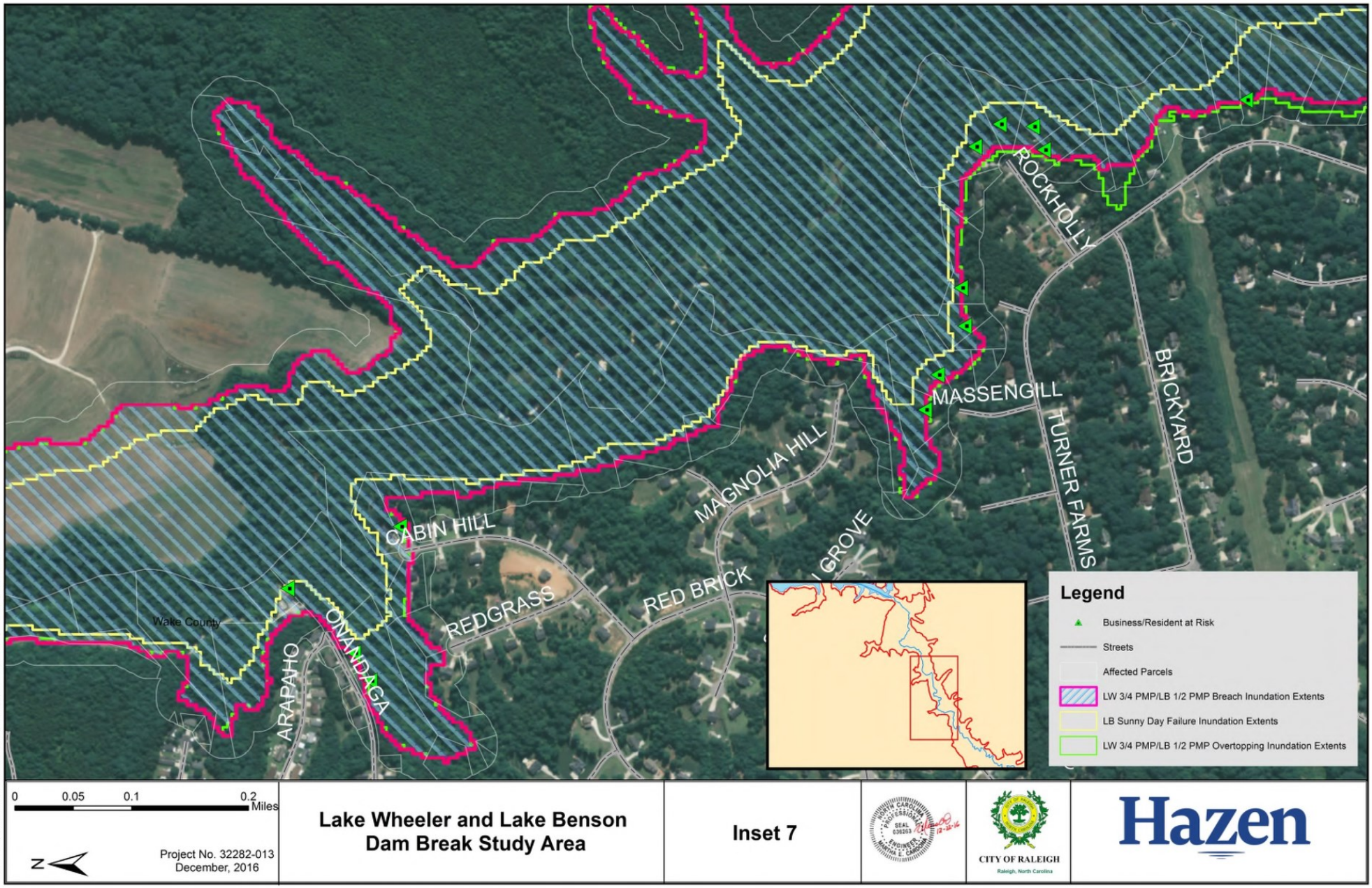
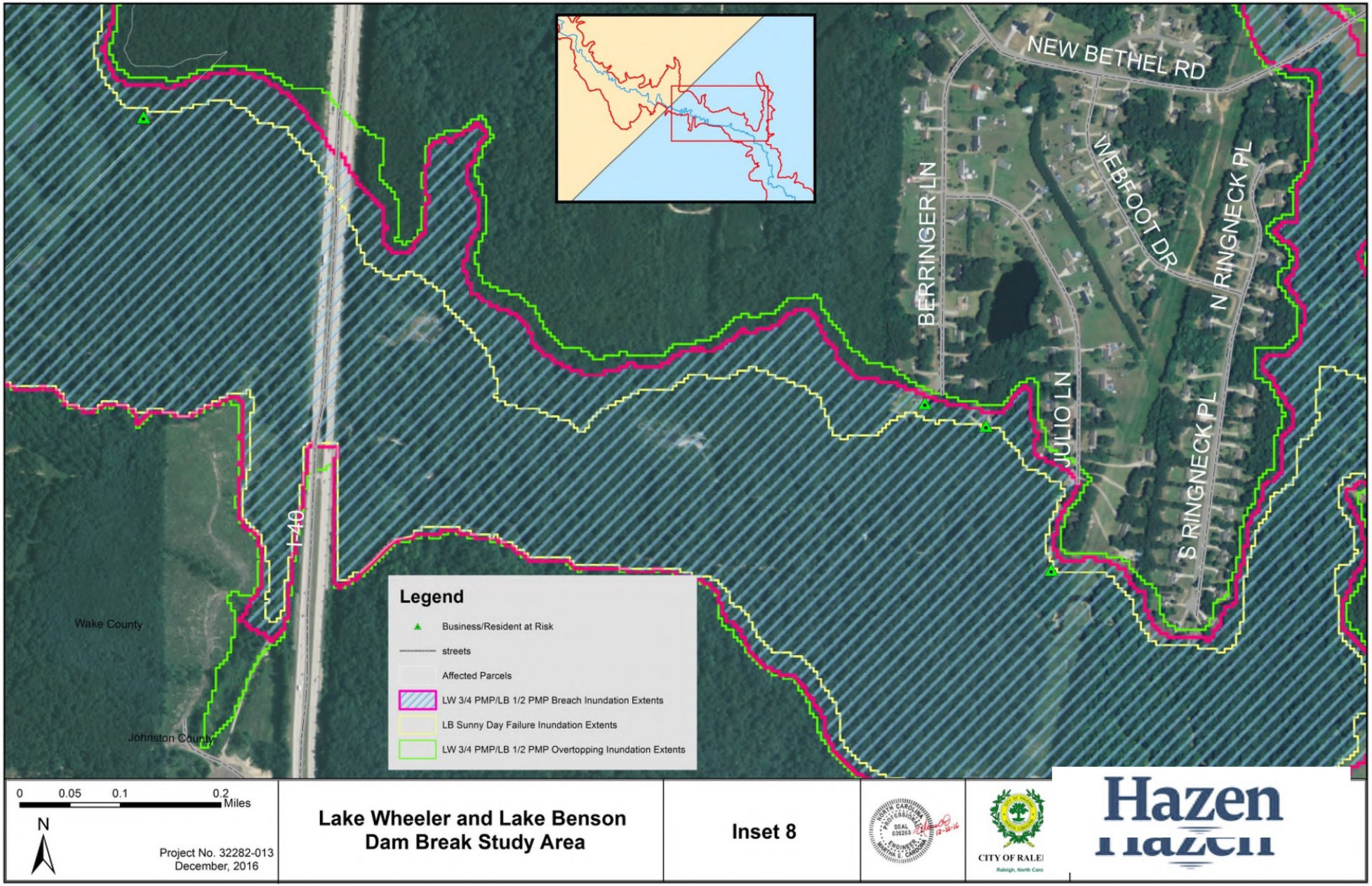
FIGURE 5.3 - Dam Breach Inundation Map