Crabtree Creek West Greenway Open House

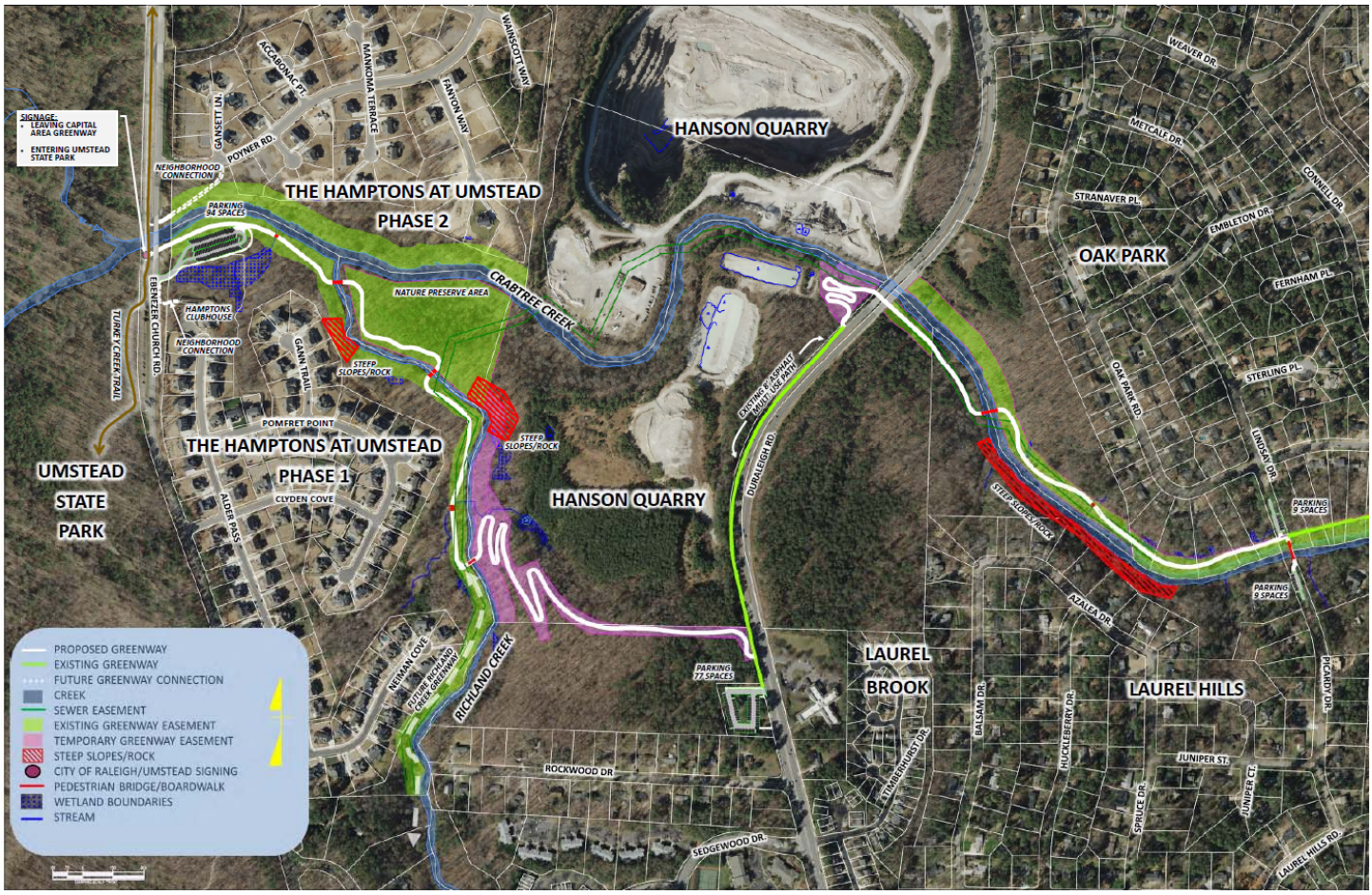

PROJECT INFORMATION

The CRABTREE CREEK- LINDSAY DRIVE TO UMSTEAD project is important within the City of Raleigh and is important in the regional context. First, this segment is the last segment remaining of the three major corridors included in the Capital Area Greenway Plan – Neuse River, Crabtree Creek, and Walnut Creek. Crabtree Creek has been identified in System Plan as a Cross-City Connector. Secondly, the completion of the CRABTREE CREEK – LINDSAY DRIVE TO UMSTEAD project is one of the last remaining missing links that will connect the Neuse River Trail to the American Tobacco Trail on the west side of Wake County. By completing this trail and the White Oak Trail in Cary/Apex, residents will be able to travel across Wake County from north to south on either the American Tobacco Trail or the Neuse River Trail or be able to travel between the two trails east to west. This is a major non-motorized trail network.

- This project was included in the City's first Greenway Plan in 1976.
- Raleigh voters passed the 2014 Parks Bond, which included $4.4M for this project.
- Once complete the full distance of Crabtree Greenway will be 16.6 miles.
- The trail will be 12 feet wide.
- Construction is anticipated to begin early 2017 and be 12-14 months in duration.
- Most of the easements are in place for the trail, some acquisitions may still be needed.

<u>Upcoming Meetings</u>

Parks Board—March 17, 2016 6:00 PM

City Council—April 19, 2016 1:00 to 2:30 PM

Both Meetings to be located at the Raleigh Municipal Building 222 W. Hargett St , Raleigh, NC

For more information please contact Lisa Potts, Project Manager
Email: Lisa.Potts@raleighnc.gov
Call: 919.996.4785
Visit: parks.raleighnc.gov, *keyword search "Crabtree Creek West Trail"*
Online Comment Form: https://www.surveymonkey.com/r/Crabtree_Creek_West

@raleighparks
Pinterest.com/raleighparks
Facebook.com/raleighparks

Crabtree Creek West Greenway Open House

TYPICAL GREENWAY CROSS SECTION

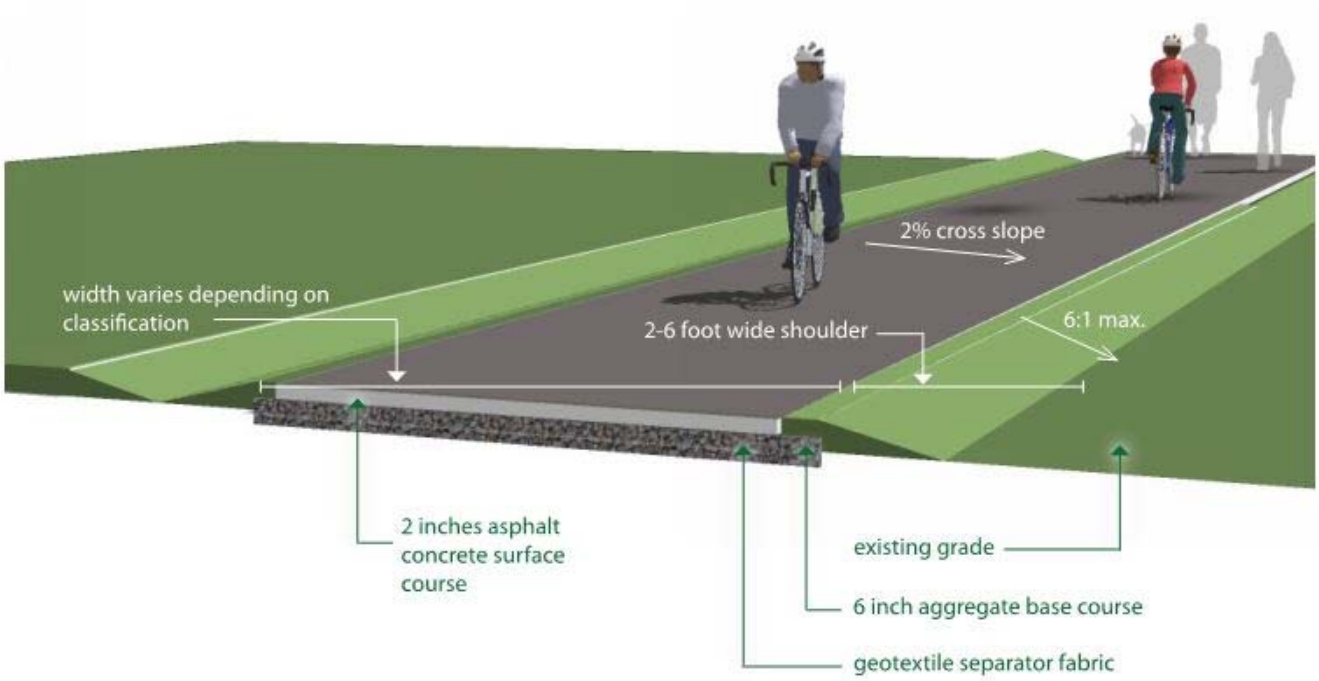

Boardwalk

Bridge



Greenway Trail