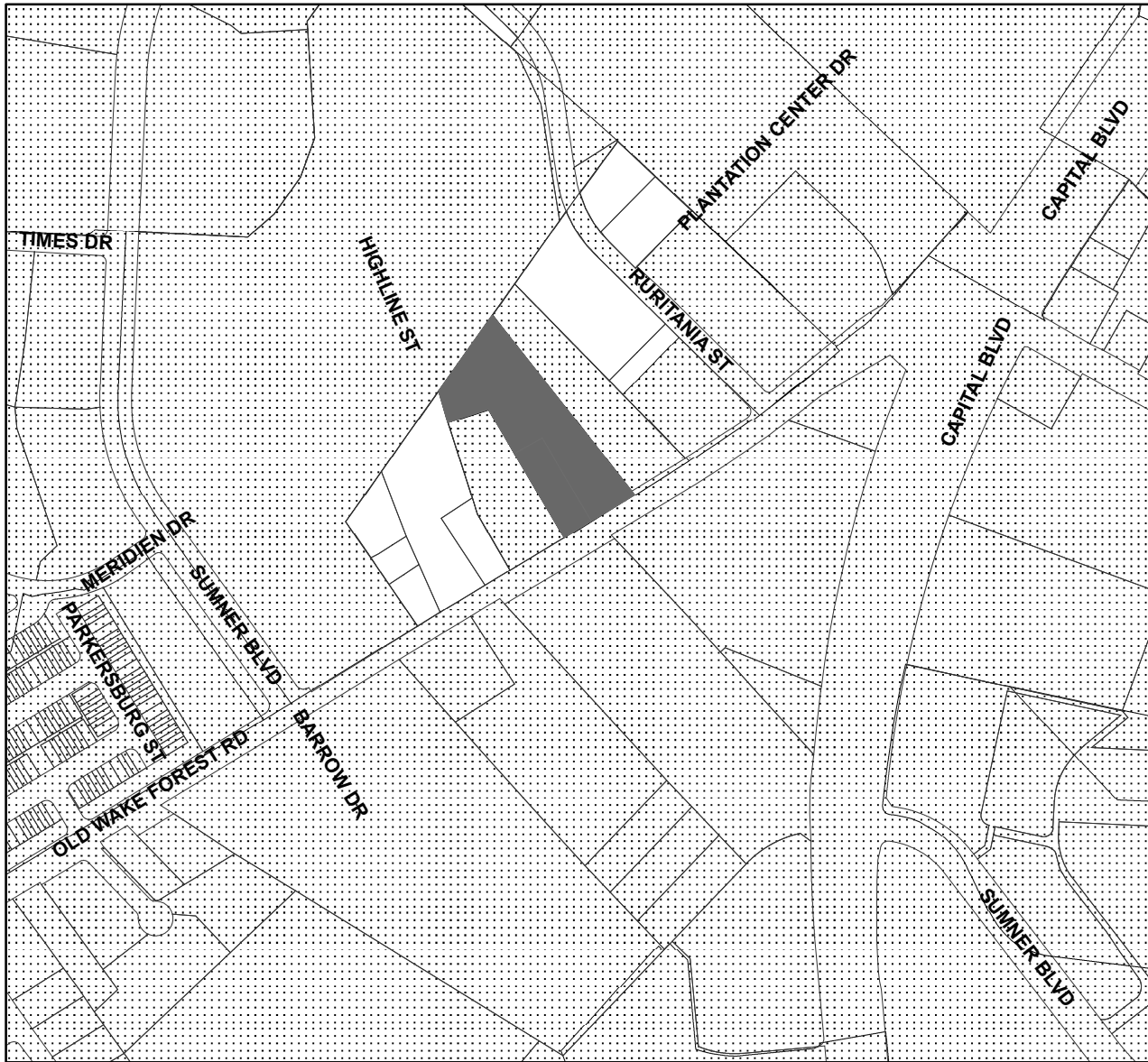
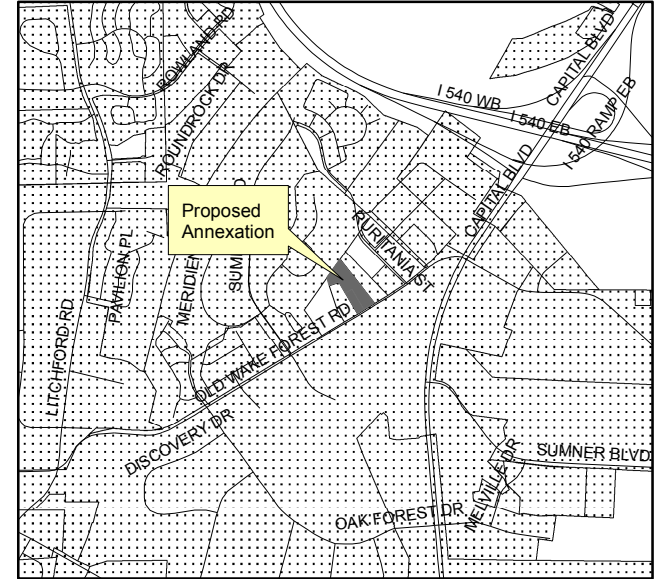





**CHANCELLOR & CHESTER PROPERTY  
6923, 6925 OLD WAKE FOREST ROAD  
CONTIGUOUS PETITION ANNEXATION**



1 inch = 550 feet



1 inch equals 2,500 feet

-  Proposed City Limits
-  Existing City Limits (Effective 10/3/2017)
-  ETJ



ANNEXATION ORDINANCE# \_\_\_\_\_

ORDINANCE ADOPTION DATE \_\_\_\_\_

APPROVED EFFECTIVE DATE \_\_\_\_\_

Subdivision or Building Permit Transaction Reference Number \_\_\_\_\_

Council District   A  

Annexation Case File# A1601 \_\_\_\_\_

THIS MAP IS NOT A CERTIFIED SURVEY AND NO RELIANCE ON IT AS TO METES AND BOUNDS OF INDIVIDUAL PROPERTIES MAY BE MADE.

This exhibit meets all statutory requirements for recording. \_\_\_\_\_

Planning Director / Wake County Review Officer

Date