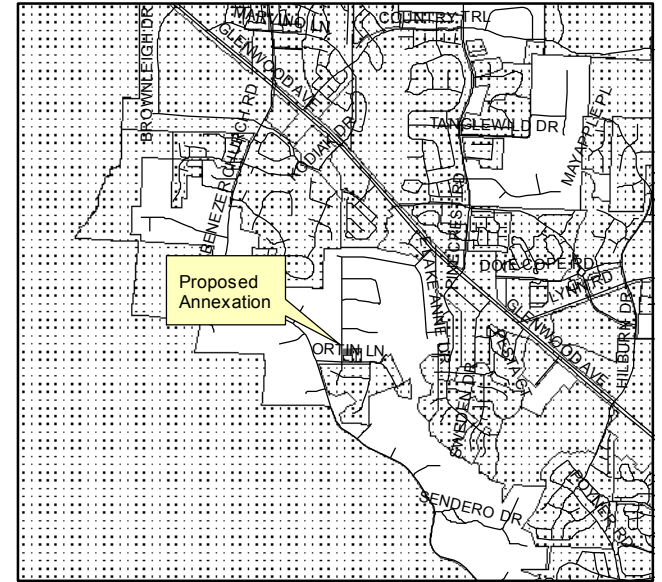





**6504 WEST LAKE ANNE DRIVE  
CONTIGUOUS PETITION ANNEXATION  
PROPOSED EFFECTIVE DATE 4/3/18**



1 inch = 500 feet



1 inch = 4,000 feet

-  Proposed City Limits
-  Existing City Limits (Effective 01/3/2018)
-  ETJ



ANNEXATION ORDINANCE# \_\_\_\_\_  
 ORDINANCE ADOPTION DATE \_\_\_\_\_  
 APPROVED EFFECTIVE DATE \_\_\_\_\_

Subdivision or Building Permit Transaction Reference Number \_\_\_\_\_ Council District   E   Annexation Case File#   A1612  

THIS MAP IS NOT A CERTIFIED SURVEY AND NO RELIANCE ON IT AS TO METES AND BOUNDS OF INDIVIDUAL PROPERTIES MAY BE MADE.

This exhibit meets all statutory requirements for recording. \_\_\_\_\_  
 Planning Director / Wake County Review Officer Date