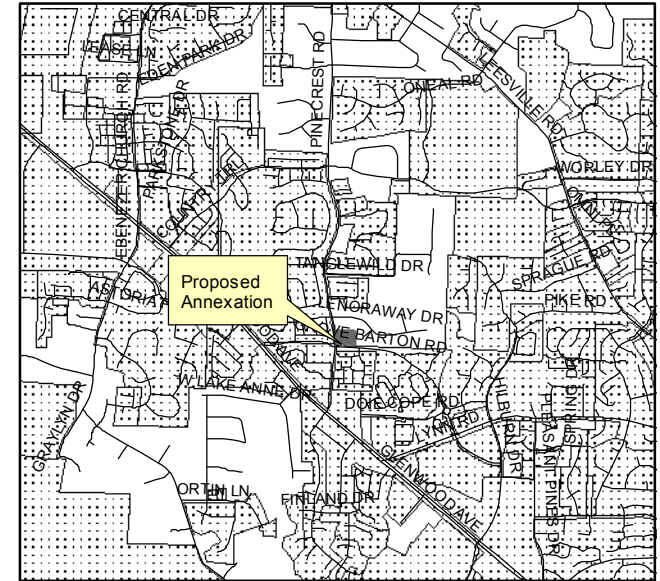





**7200 PINECREST ROAD
CONTIGUOUS PETITION ANNEXATION
PROPOSED EFFECTIVE DATE 4/3/18**



1 inch = 500 feet



-  Proposed City Limits
-  Existing City Limits (Effective 01/3/2018)
-  ETJ

1 inch = 4,000 feet



ANNEXATION ORDINANCE# _____

ORDINANCE ADOPTION DATE _____

APPROVED EFFECTIVE DATE _____

Subdivision or Building Permit Transaction Reference Number 464654

Council District E

Annexation Case File# A1613

THIS MAP IS NOT A CERTIFIED SURVEY AND NO RELIANCE ON IT AS TO METES AND BOUNDS OF INDIVIDUAL PROPERTIES MAY BE MADE.

This exhibit meets all statutory requirements for recording. _____

Planning Director / Wake County Review Officer

Date