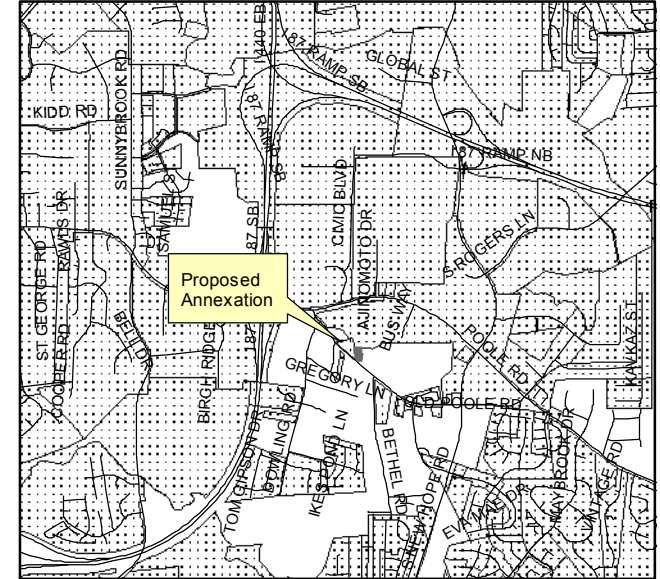






**0, 0, 3411 Old Poole Rd
CONTIGUOUS PETITION ANNEXATION
PROPOSED EFFECTIVE DATE 5/1/18**



1 inch = 500 feet



-  Proposed City Limits
 -  Existing City Limits (Effective 01/3/2018)
 -  ETJ
- 1 inch = 4,000 feet
- N


ANNEXATION ORDINANCE# _____

ORDINANCE ADOPTION DATE _____

APPROVED EFFECTIVE DATE _____

Subdivision or Building Permit Transaction Reference Number SP-86-02

Council District C

Annexation Case File# A1617

THIS MAP IS NOT A CERTIFIED SURVEY AND NO RELIANCE ON IT AS TO METES AND BOUNDS OF INDIVIDUAL PROPERTIES MAY BE MADE.

This exhibit meets all statutory requirements for recording. _____

Planning Director / Wake County Review Officer

Date