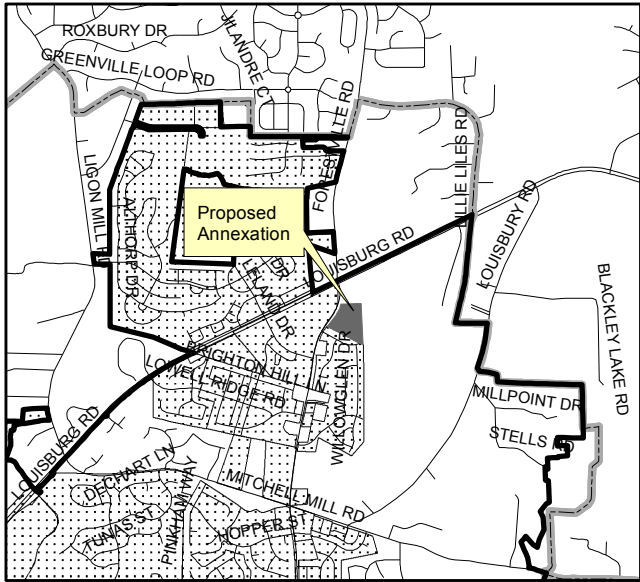





1 inch = 500 feet

**ABBINGTON VILLAGE  
2929 FORESTVILLE RD  
CONTIGUOUS PETITION ANNEXATION  
PROPOSED EFFECTIVE DATE 6/5/18**



1 inch = 4,000 feet

-  Proposed City Limits
-  Existing City Limits (Effective 01/3/2018)
-  ETJ



ANNEXATION ORDINANCE# \_\_\_\_\_  
 ORDINANCE ADOPTION DATE \_\_\_\_\_  
 APPROVED EFFECTIVE DATE \_\_\_\_\_

Subdivision or Building Permit Transaction Reference Number \_\_\_\_\_ Council District   B   Annexation Case File# \_\_\_\_\_

THIS MAP IS NOT A CERTIFIED SURVEY AND NO RELIANCE ON IT AS TO METES AND BOUNDS OF INDIVIDUAL PROPERTIES MAY BE MADE.  
 This exhibit meets all statutory requirements for recording. \_\_\_\_\_  
 Planning Director / Wake County Review Officer Date