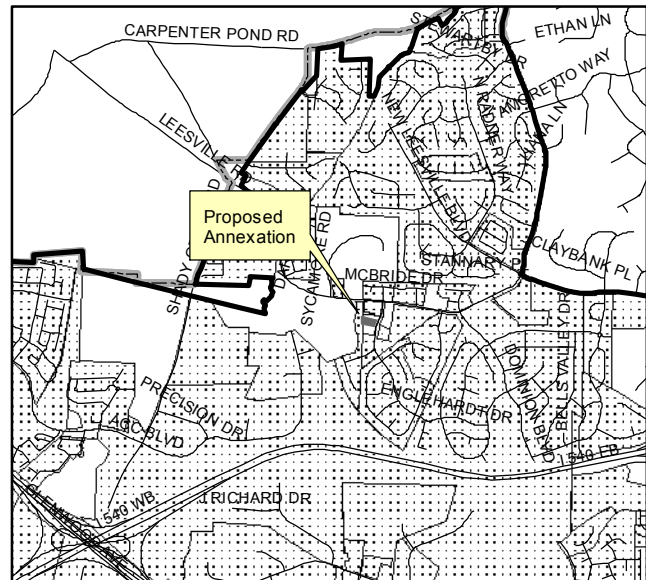







1 inch = 500 feet

**7231 ENGLEHARDT DR  
CONTIGUOUS PETITION ANNEXATION  
PROPOSED EFFECTIVE DATE 7/3/18**



-  Proposed City Limits
  -  Existing City Limits (Effective 01/3/2018)
  -  ETJ
- 1 inch = 4,000 feet
- N  
↑

ANNEXATION ORDINANCE# \_\_\_\_\_  
 ORDINANCE ADOPTION DATE \_\_\_\_\_  
 APPROVED EFFECTIVE DATE \_\_\_\_\_

Subdivision or Building Permit Transaction Reference Number \_\_\_\_\_ Council District   E   Annexation Case File#   A1619  

THIS MAP IS NOT A CERTIFIED SURVEY AND NO RELIANCE ON IT AS TO METES AND BOUNDS OF INDIVIDUAL PROPERTIES MAY BE MADE.

This exhibit meets all statutory requirements for recording. \_\_\_\_\_  
 Planning Director / Wake County Review Officer Date