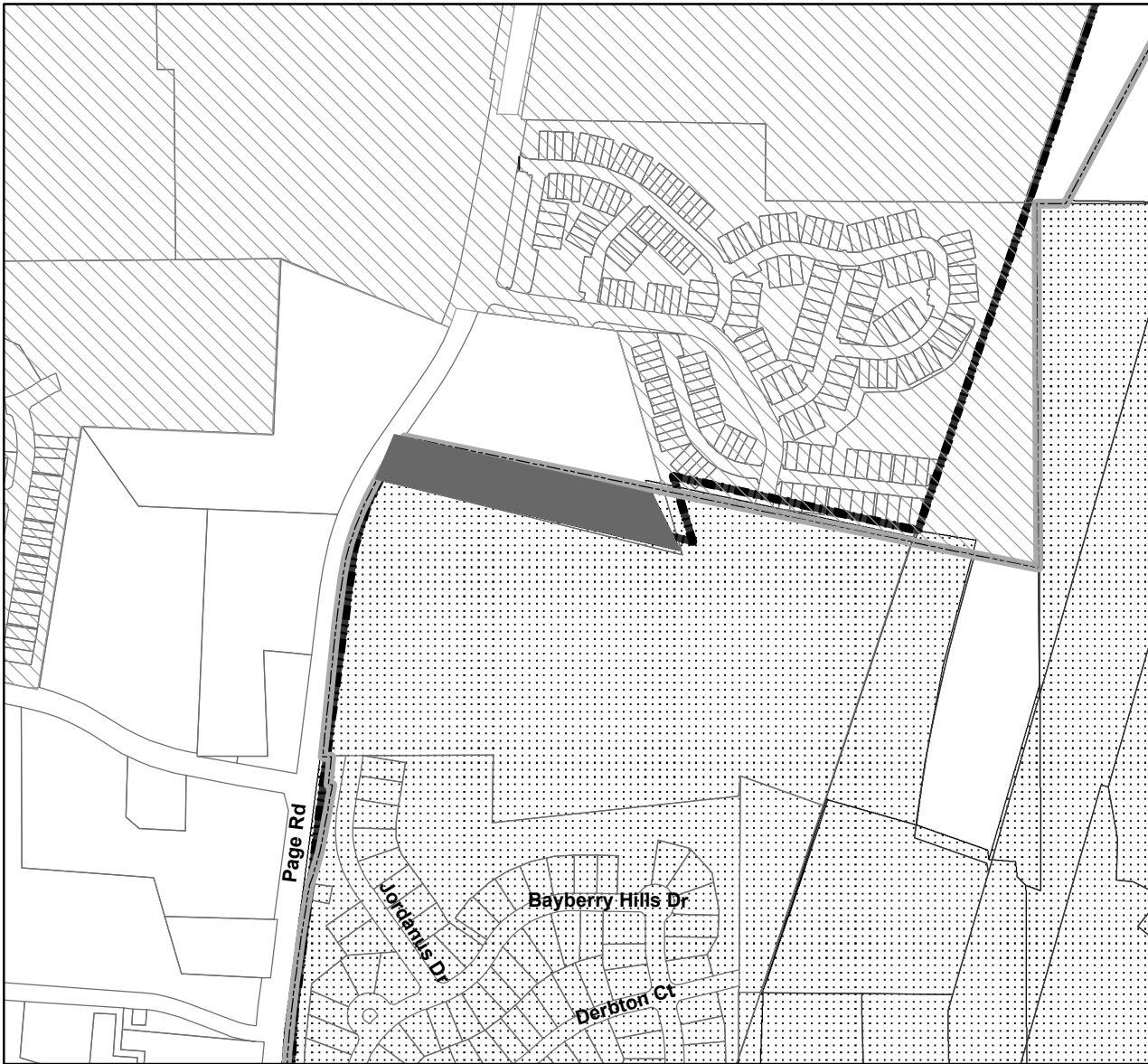
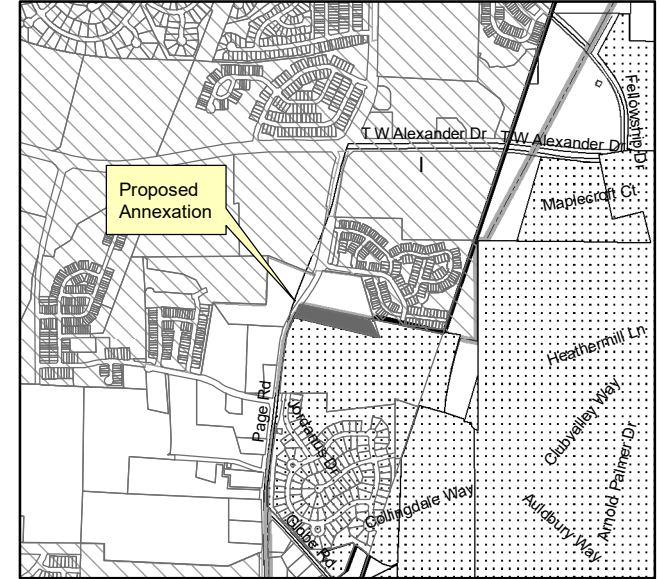





**0 PAGE ROAD
CONTIGUOUS PETITION ANNEXATION
PROPOSED EFFECTIVE 12/3/2019**



1 inch = 500 feet



1 inch = 2,000 feet

-  Proposed City Limits
-  Existing City Limits (Effective 12/4/2018)
-  ETJ



ANNEXATION ORDINANCE# _____

ORDINANCE ADOPTION DATE _____

APPROVED EFFECTIVE DATE _____

Subdivision or Building Permit Transaction Reference Number _____

Council District E

Annexation Case File# **AX-29-2019**

THIS MAP IS NOT A CERTIFIED SURVEY AND NO RELIANCE ON IT AS TO METES AND BOUNDS OF INDIVIDUAL PROPERTIES MAY BE MADE.

This exhibit meets all statutory requirements for recording. _____

Planning Director / Wake County Review Officer

Date