

Currituck Drive Neighborhood Streetscape

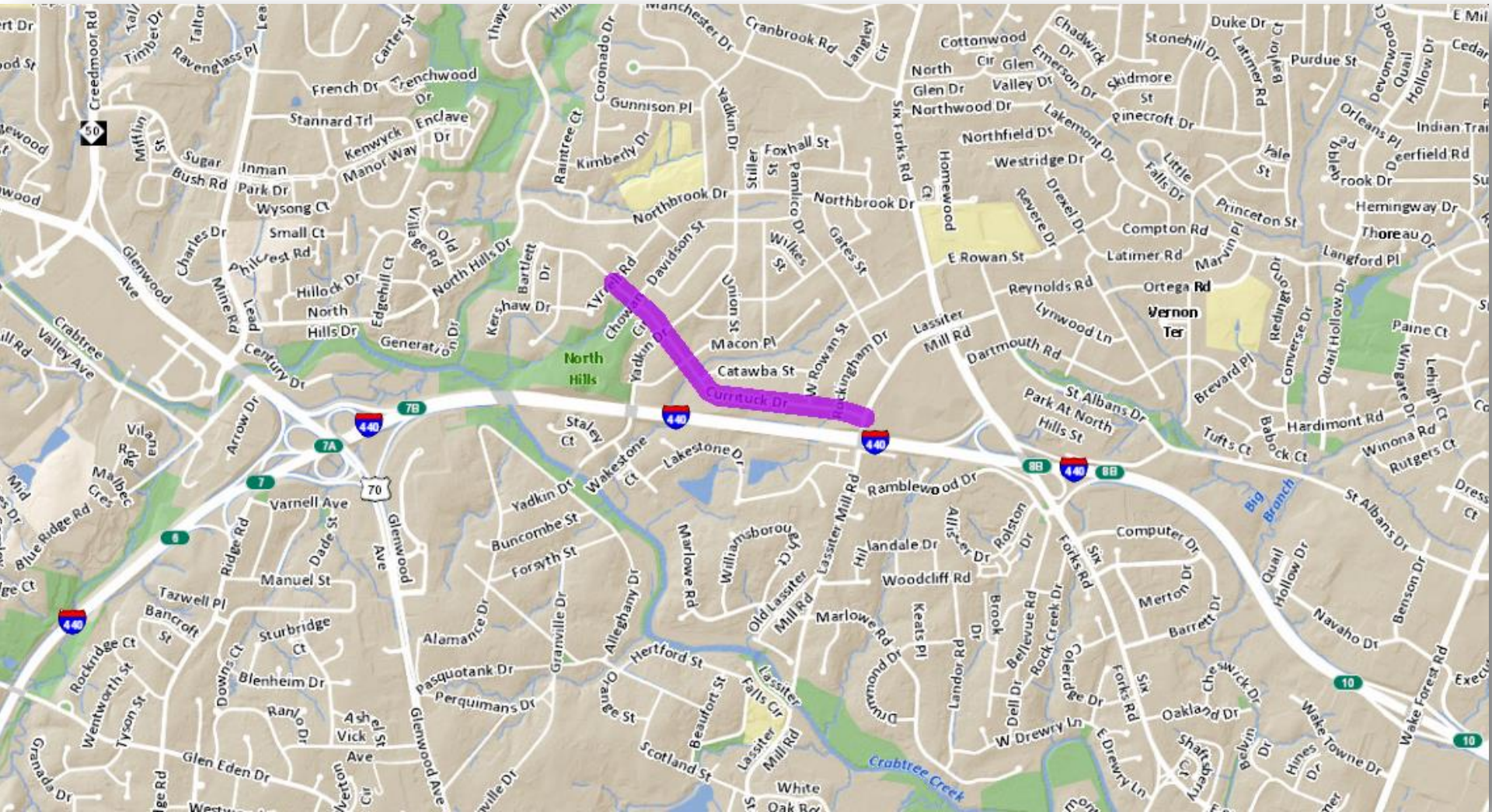
Neighborhood Traffic Management Program



*City Council
Public Design
Review*

March 3, 2015

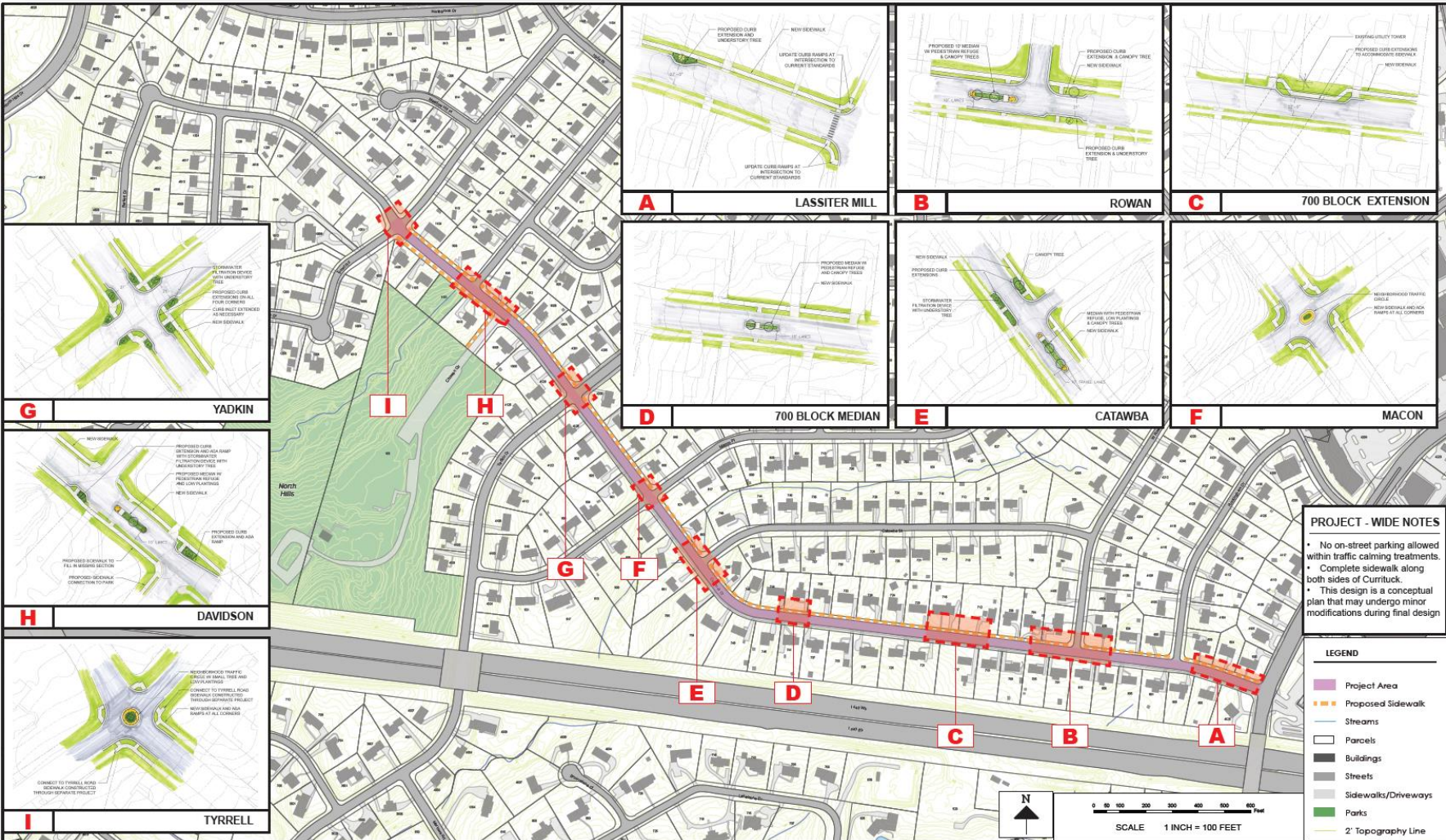
Project Location




Project Timeline

- November 5, 2013 – #2 on priority list adopted by Council
- March 20, 2014 – Information session (17 attendees)
- June 2, 2014 – Successful petition submitted (80% support)
- July 8, 2014 – Neighborhood design workshop (20 attendees)
- October 16, 2014 – Neighborhood design review (19 attendees)
- February 3, 2015 – Treatments pre-marked
- Today – City Council Public Design Review
- Future – Construction Documents by Public Works

Design Overview

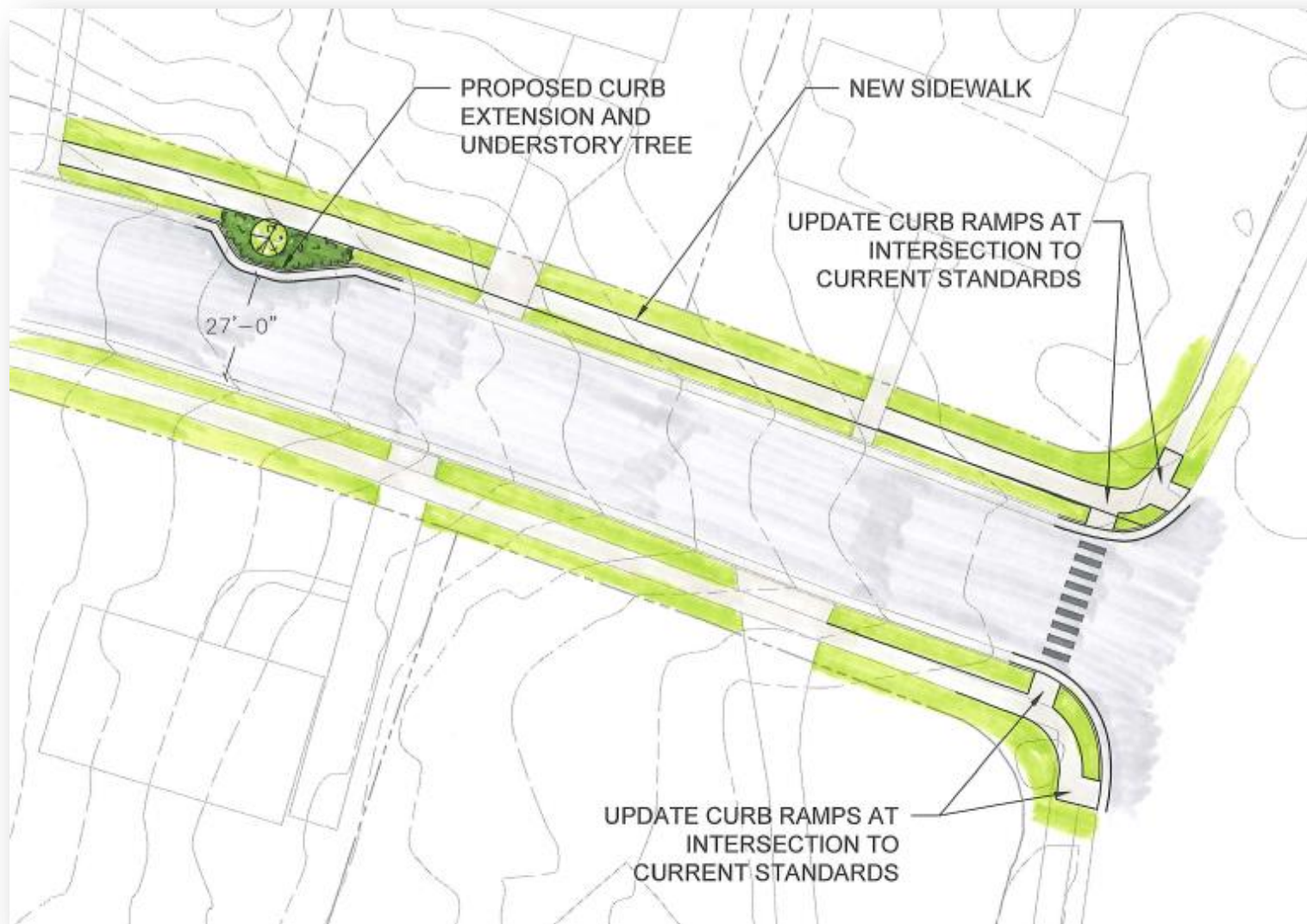


Location A: Near Lassiter Mill



(Facing West)

Location A: Near Lassiter Mill



Location B: Rowan



(Facing West)

Location B: Rowan

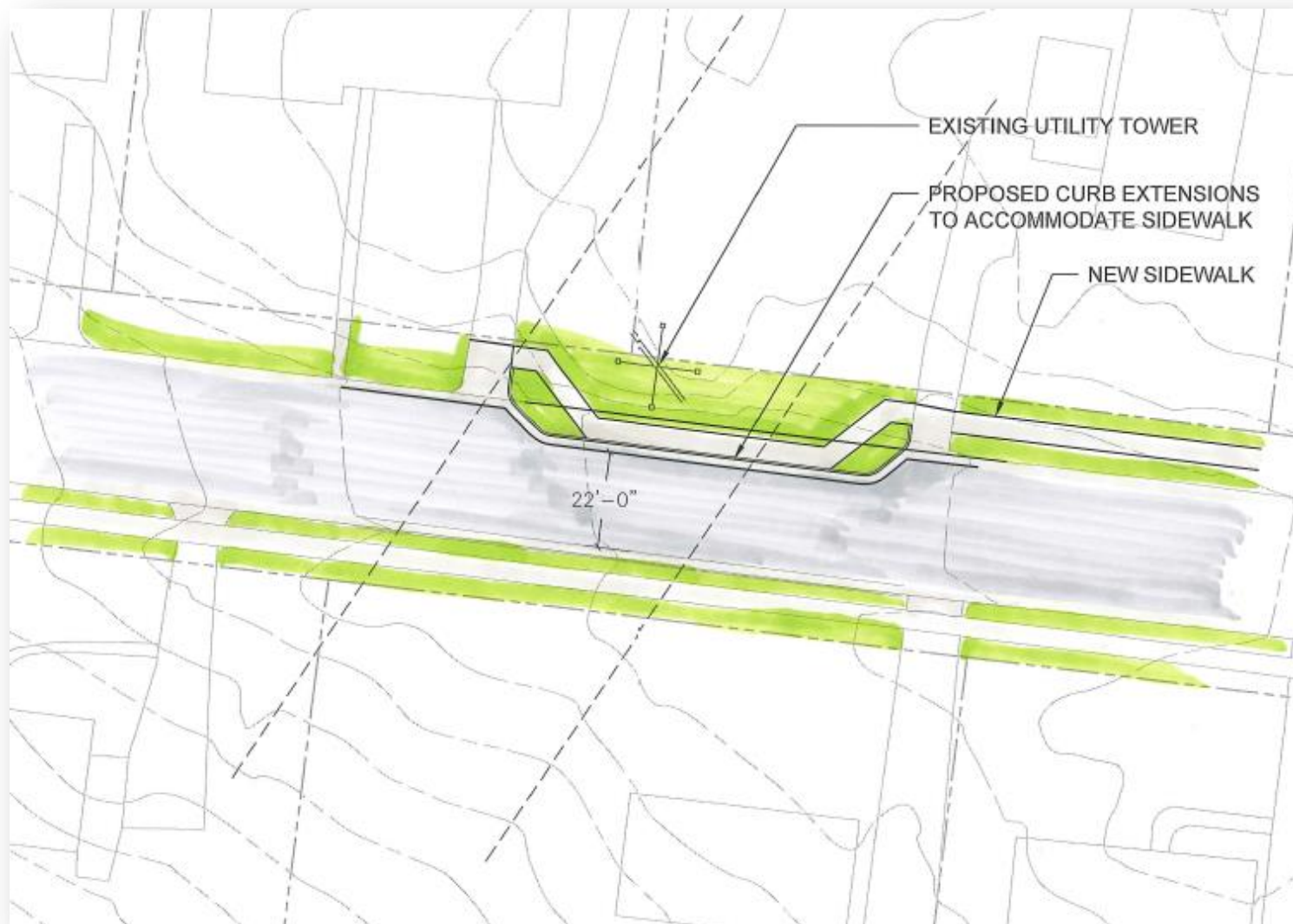


Location C: ~715 Currituck



(Facing West)

Location C: ~715 Currituck



Location D: ~740 Currituck



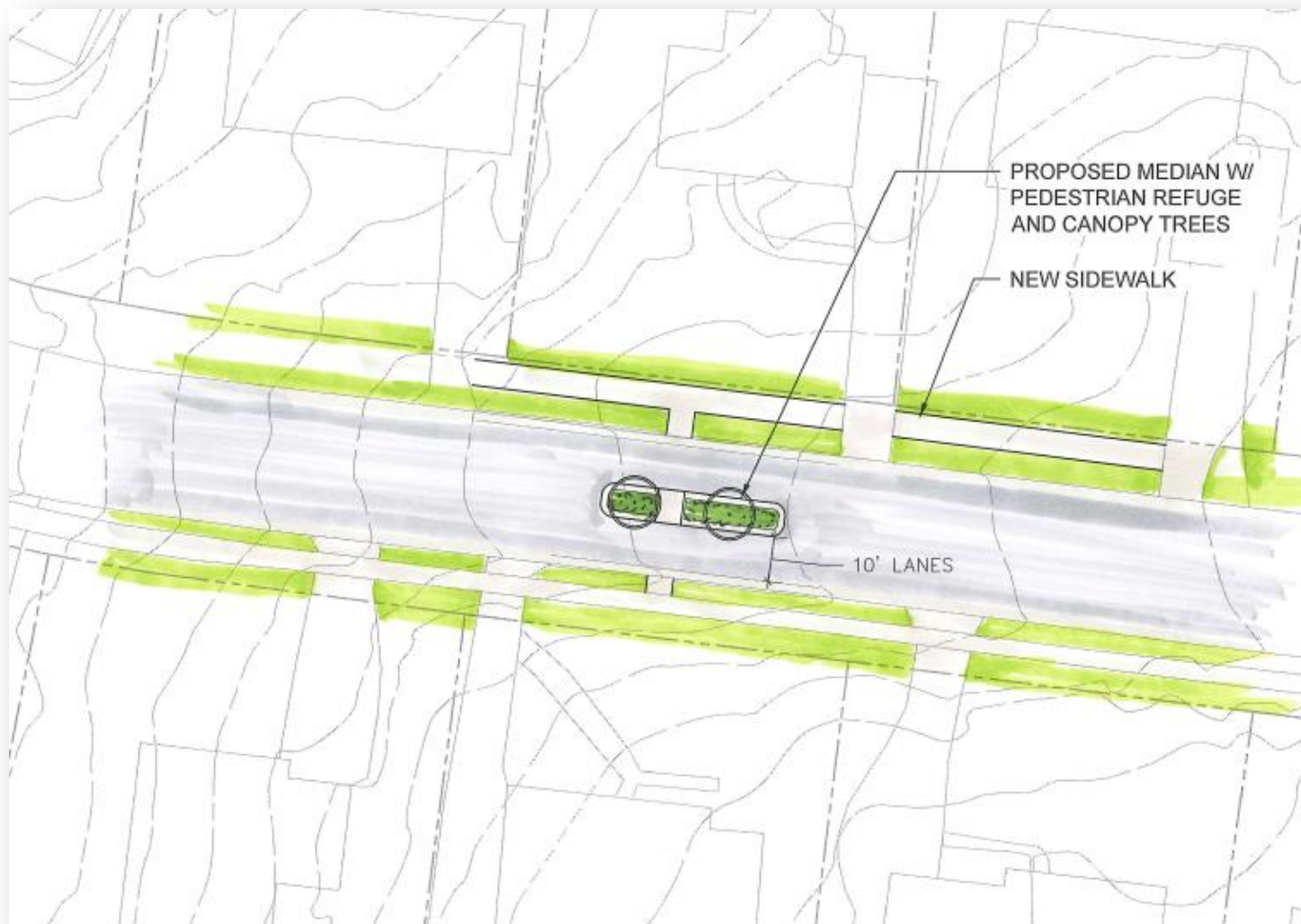
Currituck Dr



Currituck Dr

(Facing West)

Location D: ~740 Currituck

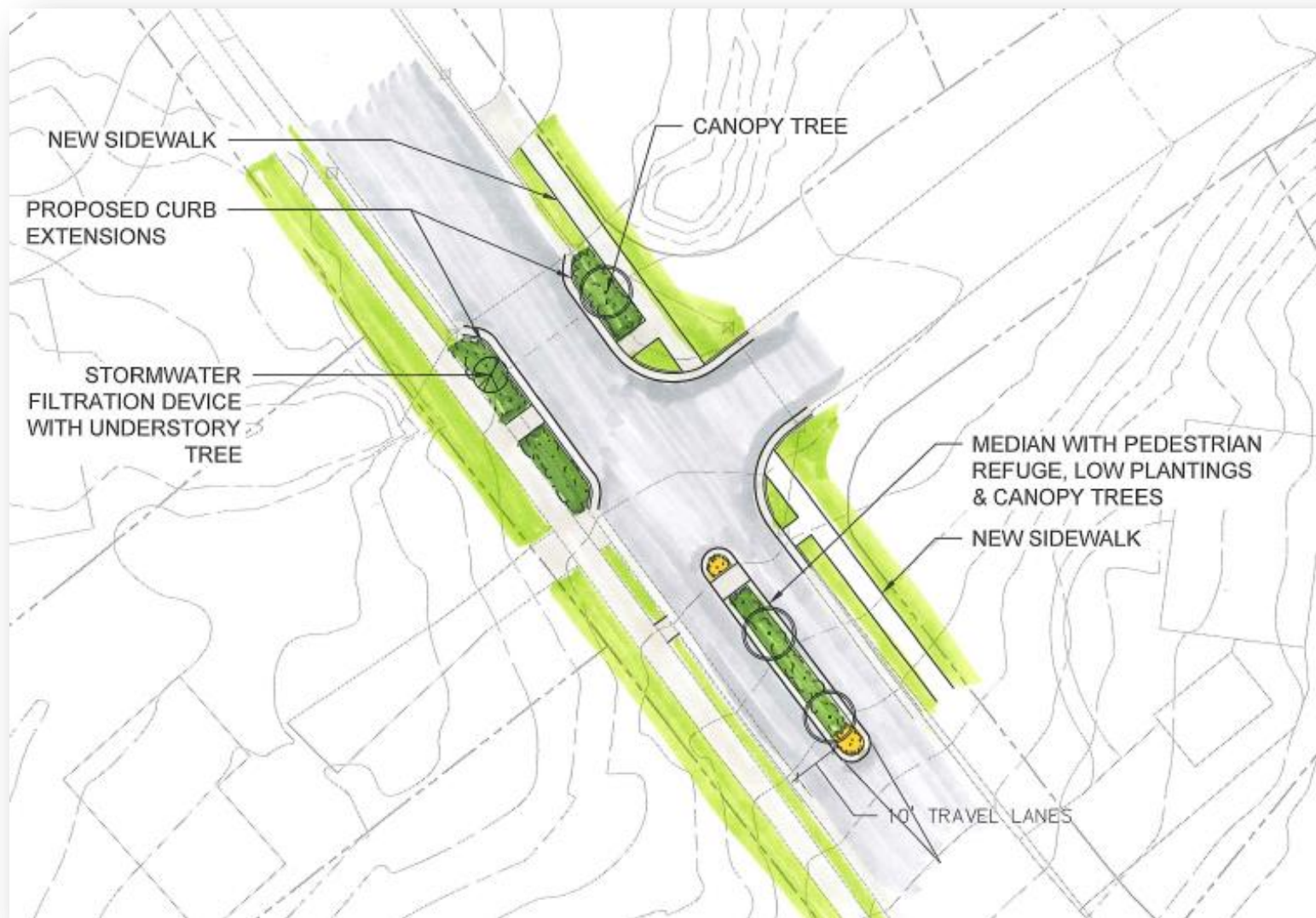


Location E: Catawba



(Facing West)

Location E: Catawba



Location F: Macon



Currituck Dr

Currituck Dr

(Facing West)

Location F: Macon




Example Neighborhood Traffic Circle



Location: *Knox St. and Dollar Ave. (NW of Duke University in Durham)*

Location G: Yadkin



(Facing West)

Location G: Yadkin



Location H: Chowan/Davidson



(Facing West)

Location H: Chowan/Davidson



Location I: Tyrrell



(Facing West)

Location I: Tyrrell



Example Neighborhood Traffic Circle



Location: *Knox St. and Dollar Ave. (NW of Duke University in Durham)*

Next Steps

- Council authorization to proceed
- Final design to be developed by Public Works