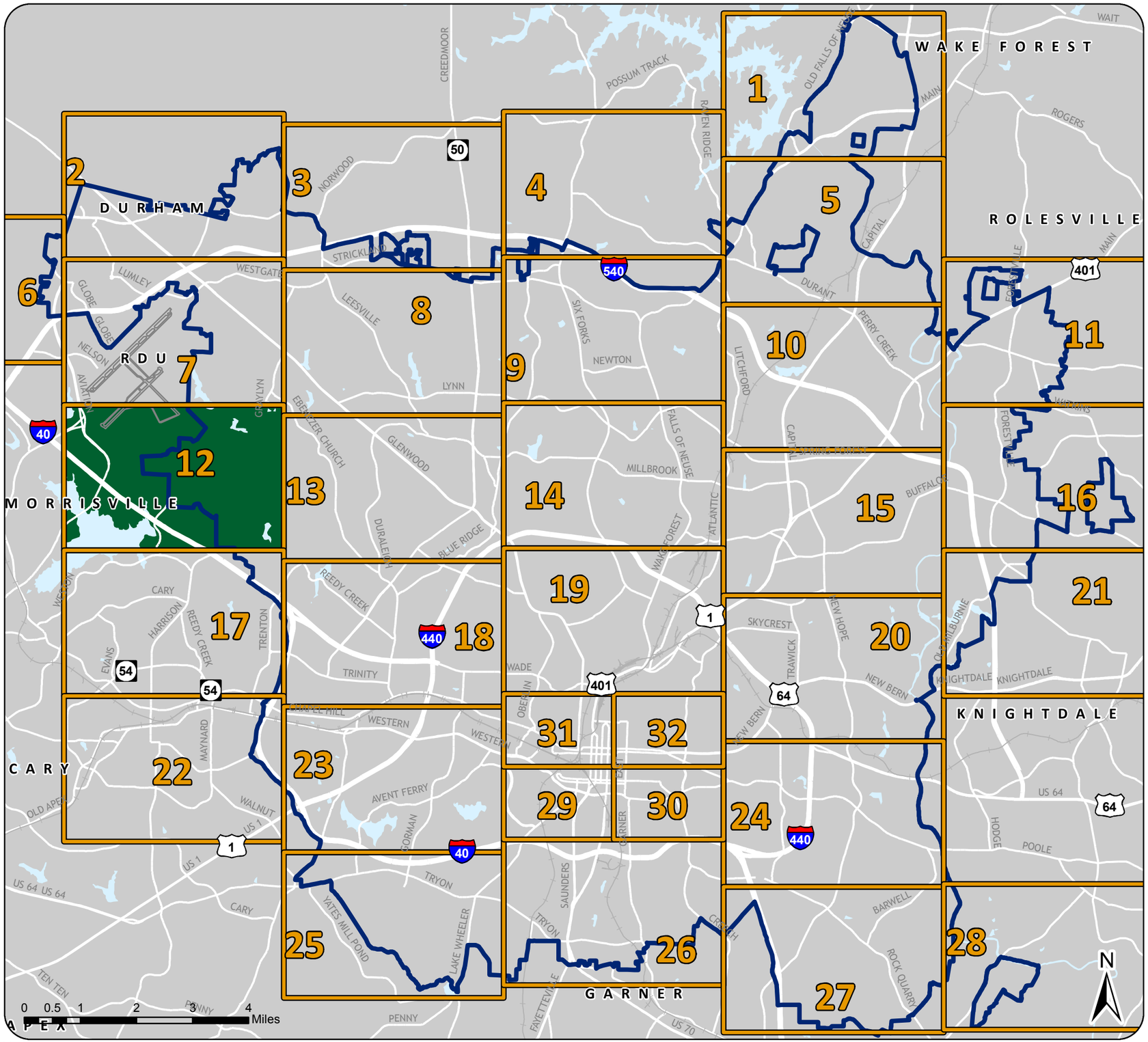

Maps by Ray Aull, Last Update: 23 May 2014

Unified Development Ordinance

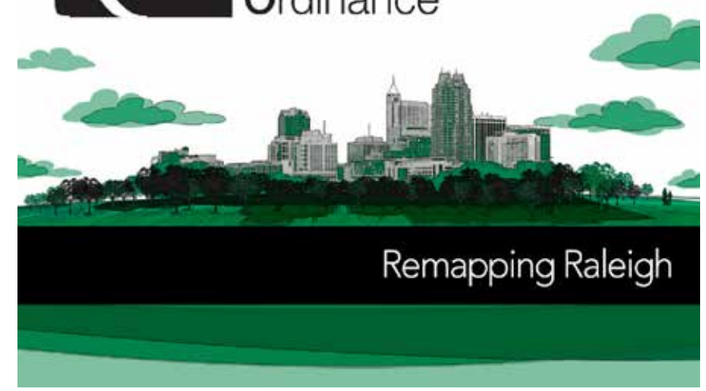

Legend for Attached Map

Residential Districts

- Residential-1 (R-1)
- Residential-2 (R-2)
- Residential-4 (R-4)
- Residential-6 (R-6)
- Residential-10 (R-10)

Mixed Use Districts

- Residential Mixed Use (RX-)
- Office Park (OP-)
- Office Mixed Use (OX-)
- Neighborhood Mixed Use (NX-)
- Commercial Mixed Use (CX-)
- Downtown Mixed Use (DX-)
- Industrial Mixed Use (IX-)

Special Districts

- Conservation Management (CM)
- Agricultural Productive (AP)
- Heavy Industrial (IH)
- Manufactured Housing (MH)
- Campus (CMP)
- Planned Development (PD)

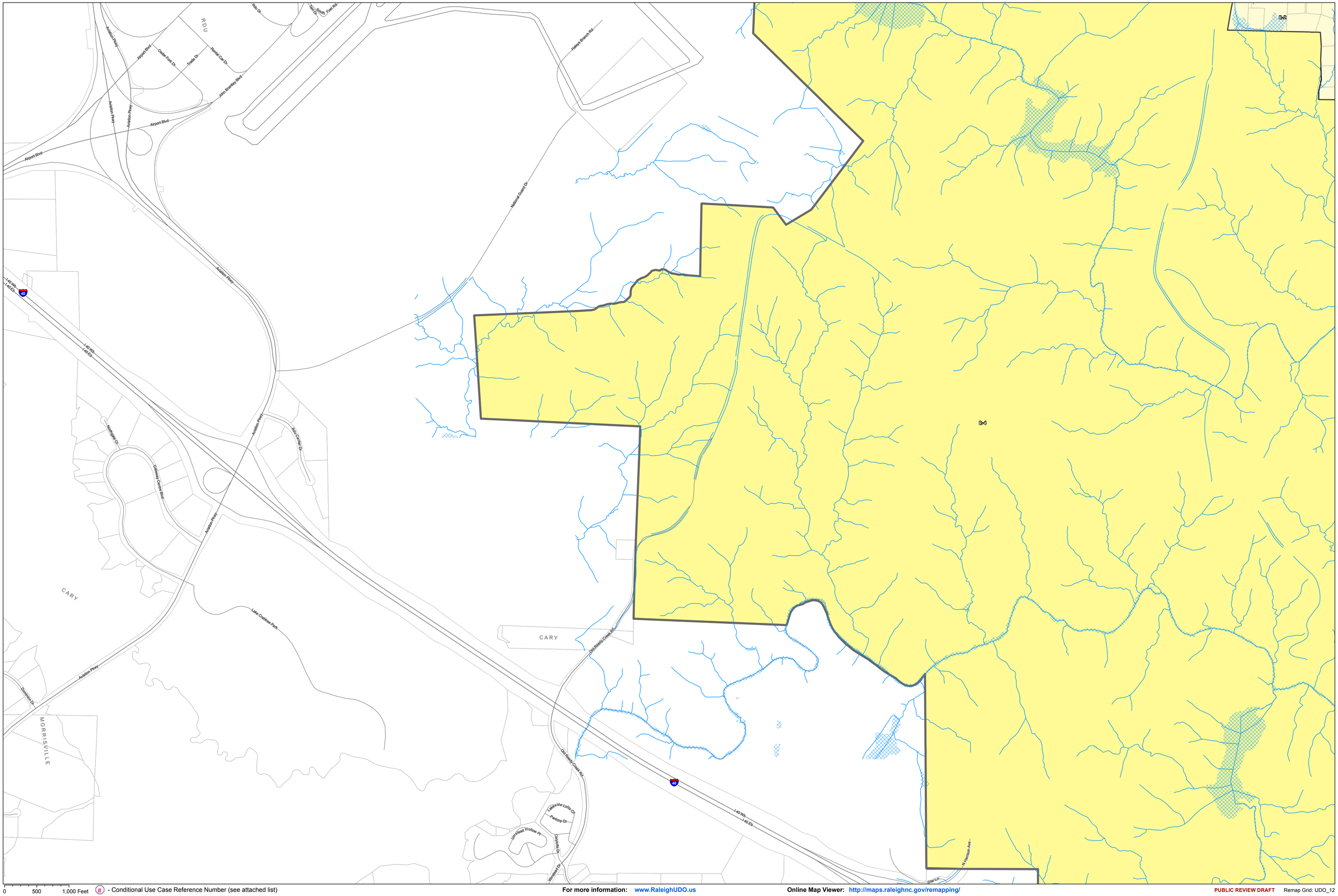

0 500 1,000 Feet

(#) - Conditional Use Case Reference Number (see attached list)

For more information: www.RaleighUDO.us

Online Map Viewer: http://maps.raleighnc.gov/remapping/

PUBLIC REVIEW DRAFT Remap Grid: UDO_12