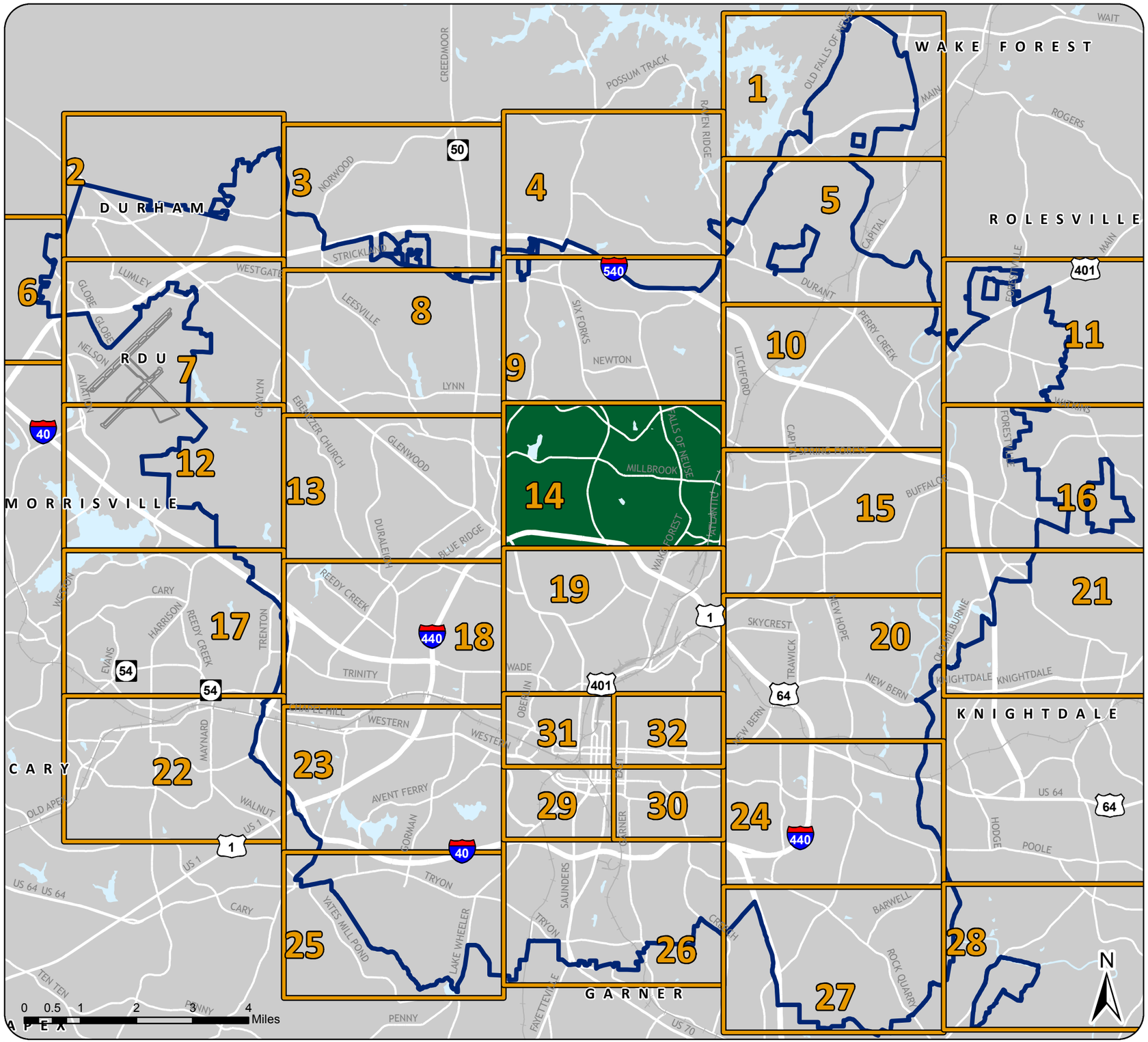

Maps by Ray Aull, Last Update: 23 May 2014

Raleigh Unified Development Ordinance

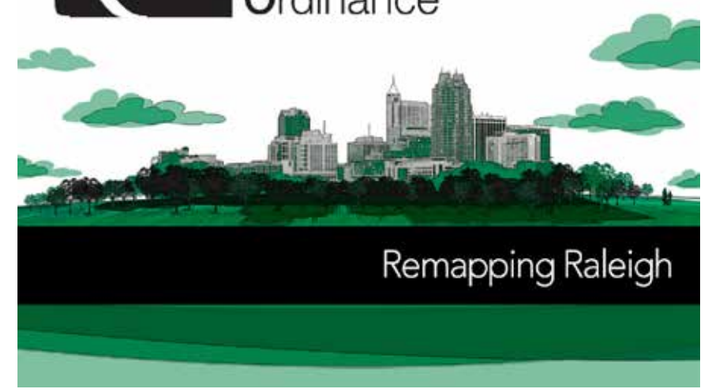

Legend for Attached Map

Residential Districts

- Residential-1 (R-1)
- Residential-2 (R-2)
- Residential-4 (R-4)
- Residential-6 (R-6)
- Residential-10 (R-10)

Mixed Use Districts

- Residential Mixed Use (RX-)
- Office Park (OP-)
- Office Mixed Use (OX-)
- Neighborhood Mixed Use (NX-)
- Commercial Mixed Use (CX-)
- Downtown Mixed Use (DX-)
- Industrial Mixed Use (IX-)

Special Districts

- Conservation Management (CM)
- Agricultural Productive (AP)
- Heavy Industrial (IH)
- Manufactured Housing (MH)
- Campus (CMP)
- Planned Development (PD)

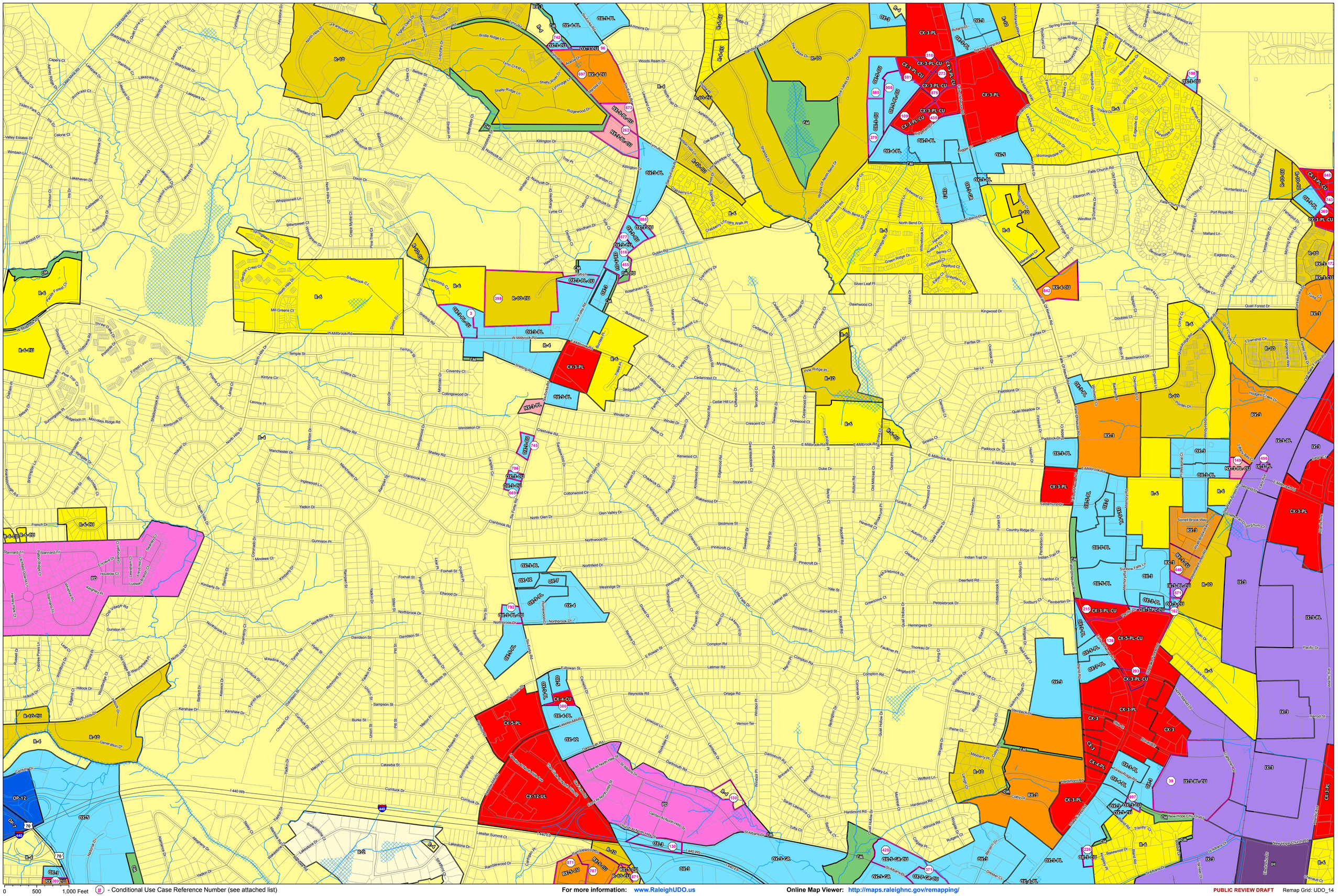

(#) - Conditional Use Case Reference Number (see attached list)

For more information: www.RaleighUDO.us

Online Map Viewer: http://maps.raleighnc.gov/remapping/

PUBLIC REVIEW DRAFT

Remap Grid: UDO_14

CUD ID	Zone Case	Effective Date	Link
3	Z-42-85	10/6/1987	http://maps.raleighnc.gov/planning/conditionaluses/1985/Z-42-85.pdf
39	Z-99-86	10/22/1986	http://maps.raleighnc.gov/planning/conditionaluses/1986/Z-99-86.pdf
96	Z-14-90	9/4/1990	http://maps.raleighnc.gov/planning/conditionaluses/1990/Z-14-90.pdf
108	Z-42-90	9/4/1990	http://maps.raleighnc.gov/planning/conditionaluses/1990/Z-42-90.pdf
109	Z-43-90	2/5/1991	http://maps.raleighnc.gov/planning/conditionaluses/1990/Z-43-90.pdf
130	Z-29-91	10/15/1991	http://maps.raleighnc.gov/planning/conditionaluses/1991/Z-29-91.pdf
136	Z-42-91	2/4/1992	http://maps.raleighnc.gov/planning/conditionaluses/1991/Z-42-91.pdf
149	Z-37-92	9/1/1992	http://maps.raleighnc.gov/planning/conditionaluses/1992/Z-37-92.pdf
150	Z-38-92	9/15/1992	http://maps.raleighnc.gov/planning/conditionaluses/1992/Z-38-92.pdf
162	Z-22-93	6/15/1993	http://maps.raleighnc.gov/planning/conditionaluses/1993/Z-22-93.pdf
172	Z-60-93	1/4/1994	http://maps.raleighnc.gov/planning/conditionaluses/1993/Z-60-93.pdf
186	Z-31-94	6/21/1994	http://maps.raleighnc.gov/planning/conditionaluses/1994/Z-31-94.pdf
209	Z-75-94	1/17/1995	http://maps.raleighnc.gov/planning/conditionaluses/1994/Z-75-94.pdf
215	Z-85-94	12/13/1994	http://maps.raleighnc.gov/planning/conditionaluses/1994/Z-85-94.pdf
226	Z-23-95	4/4/1995	http://maps.raleighnc.gov/planning/conditionaluses/1995/Z-23-95.pdf
262	Z-98-95	12/5/1995	http://maps.raleighnc.gov/planning/conditionaluses/1995/Z-98-95.pdf
263	Z-99-95	12/5/1995	http://maps.raleighnc.gov/planning/conditionaluses/1995/Z-99-95.pdf
273	Z-12-96	2/6/1996	http://maps.raleighnc.gov/planning/conditionaluses/1996/Z-12-96.pdf
293	Z-49-96	6/18/1996	http://maps.raleighnc.gov/planning/conditionaluses/1996/Z-49-96.pdf
318	Z-95-96	10/16/1996	http://maps.raleighnc.gov/planning/conditionaluses/1996/Z-95-96.pdf
369	Z-65-97	9/2/1997	http://maps.raleighnc.gov/planning/conditionaluses/1997/Z-65-97.pdf
371	Z-67-97	10/21/1997	http://maps.raleighnc.gov/planning/conditionaluses/1997/Z-67-97.pdf
379	Z-78-97	10/8/1997	http://maps.raleighnc.gov/planning/conditionaluses/1997/Z-78-97.pdf
380	Z-80-97	1/6/1998	http://maps.raleighnc.gov/planning/conditionaluses/1997/Z-80-97.pdf
398	Z-8-98	2/3/1998	http://maps.raleighnc.gov/planning/conditionaluses/1998/Z-8-98.pdf
428	Z-60-98	7/7/1998	http://maps.raleighnc.gov/planning/conditionaluses/1998/Z-60-98.pdf
435	Z-78-98	10/6/1998	http://maps.raleighnc.gov/planning/conditionaluses/1998/Z-78-98.pdf
454	Z-106-98	3/2/1999	http://maps.raleighnc.gov/planning/conditionaluses/1998/Z-106-98.pdf
455	Z-107-98	3/16/1999	http://maps.raleighnc.gov/planning/conditionaluses/1998/Z-107-98.pdf
456	Z-109-98	12/1/1998	http://maps.raleighnc.gov/planning/conditionaluses/1998/Z-109-98.pdf
474	Z-27-99	4/6/1999	http://maps.raleighnc.gov/planning/conditionaluses/1999/Z-27-99.pdf
515	Z-117-99	3/21/2000	http://maps.raleighnc.gov/planning/conditionaluses/1999/Z-117-99.pdf
535	Z-29-00	6/6/2000	http://maps.raleighnc.gov/planning/conditionaluses/2000/Z-29-00.pdf
536	Z-30-00	4/18/2000	http://maps.raleighnc.gov/planning/conditionaluses/2000/Z-30-00.pdf
571	Z-105-00	2/6/2001	http://maps.raleighnc.gov/planning/conditionaluses/2000/Z-105-00.pdf
578	Z-7-01	2/20/2001	http://maps.raleighnc.gov/planning/conditionaluses/2001/Z-7-01.pdf
591	Z-42-01	9/18/2001	http://maps.raleighnc.gov/planning/conditionaluses/2001/Z-42-01.pdf
605	Z-72-01	1/2/2002	http://maps.raleighnc.gov/planning/conditionaluses/2001/Z-72-01.pdf
640	Z-58-02	12/18/2002	http://maps.raleighnc.gov/planning/conditionaluses/2002/Z-58-02.pdf
646	Z-71-02	12/18/2002	http://maps.raleighnc.gov/planning/conditionaluses/2002/Z-71-02.pdf
647	Z-72-02	3/18/2003	http://maps.raleighnc.gov/planning/conditionaluses/2002/Z-72-02.pdf
669	Z-39-03	10/21/2003	http://maps.raleighnc.gov/planning/conditionaluses/2003/Z-39-03.pdf
697	Z-47-04	9/7/2004	http://maps.raleighnc.gov/planning/conditionaluses/2004/Z-47-04.pdf
730	Z-38-05	9/6/2005	http://maps.raleighnc.gov/planning/conditionaluses/2005/Z-38-05.pdf
742	Z-55-05	11/15/2005	http://maps.raleighnc.gov/planning/conditionaluses/2005/Z-55-05.pdf
743	Z-57-05	2/7/2006	http://maps.raleighnc.gov/planning/conditionaluses/2005/Z-57-05.pdf
745	Z-59-05	1/17/2006	http://maps.raleighnc.gov/planning/conditionaluses/2005/Z-59-05.pdf
759	Z-10-06	5/2/2006	http://maps.raleighnc.gov/planning/conditionaluses/2006/Z-10-06.pdf

CUD ID	Zone Case	Effective Date	Link
786	Z-9-07	4/17/2007	http://maps.raleighnc.gov/planning/conditionaluses/2007/Z-9-07.pdf
787	Z-10-07	5/15/2007	http://maps.raleighnc.gov/planning/conditionaluses/2007/Z-10-07.pdf
792	Z-19-07	6/5/2007	http://maps.raleighnc.gov/planning/conditionaluses/2007/Z-19-07.pdf
816	Z-33-08	11/4/2008	http://maps.raleighnc.gov/planning/conditionaluses/2008/Z-33-08.pdf
842	Z-30-09	9/1/2009	http://maps.raleighnc.gov/planning/conditionaluses/2009/Z-30-09.pdf
848	Z-13-10	12/7/2010	http://maps.raleighnc.gov/planning/conditionaluses/2010/Z-13-10.pdf
871	Z-5-12	2/21/2012	http://maps.raleighnc.gov/planning/conditionaluses/2012/Z-5-12.pdf
873	Z-8-12	6/5/2012	http://maps.raleighnc.gov/planning/conditionaluses/2012/Z-8-12.pdf
877	Z-15-12	7/3/2012	http://maps.raleighnc.gov/planning/conditionaluses/2012/Z-15-12.pdf
878	Z-20-12	10/2/2012	http://maps.raleighnc.gov/planning/conditionaluses/2012/Z-20-12.pdf
885	Z-31-12	11/20/2012	http://maps.raleighnc.gov/planning/conditionaluses/2012/Z-31-12.pdf
888	Z-39-12	11/6/2012	http://maps.raleighnc.gov/planning/conditionaluses/2012/Z-39-12.pdf